

NOTICE!!

These documents have been scanned!

Do not place un-scanned documents beneath this notice!

Do not remove this notice from this file!

GPO Jacket No. 560-102
Print Order 61540
Rise Business Services, LLC
Job=AZ15 5/2/2019



Box Number= AZ15016



Claim Begin-End: AMC438353-AMC438411

1 Initial Receipt




AZ15016-2

AMC438349-AMC438982

United States Department of the Interior
Bureau of Land Management
 DIV OF LANDS, MINRLS & ENERGY
 ONE N CENTRAL AVE
 PHOENIX, AZ 85004 -4427
 Phone: 602-417-9200

Receipt

No: 3569747

Transaction #: 3672603	
Date of Transaction: 05/26/2016	
CUSTOMER:	
ZENOLITH USA INC PO BOX 130 ARVADA, CO 80001-0130 US	

LINE #	QTY	DESCRIPTION	REMARKS	UNIT PRICE	TOTAL
1	59.00	LOCATABLE MINERALS / MINING CLAIMS- NEW, UNADJUD, ONE OR MORE AUTH NOS / NEW MINING CLAIM PROCESSING FEE CASES: AMC438353/\$20.00, AMC438354/\$20.00, AMC438355/\$20.00, AMC438356/\$20.00, AMC438357/\$20.00, AMC438358/\$20.00, AMC438359/\$20.00, AMC438360/\$20.00, AMC438361/\$20.00, AMC438362/\$20.00, AMC438363/\$20.00, AMC438364/\$20.00, AMC438365/\$20.00, AMC438366/\$20.00, AMC438367/\$20.00, AMC438368/\$20.00, AMC438369/\$20.00, AMC438370/\$20.00, AMC438371/\$20.00, AMC438372/\$20.00, AMC438373/\$20.00, AMC438374/\$20.00, AMC438375/\$20.00, AMC438376/\$20.00, AMC438377/\$20.00, AMC438378/\$20.00, AMC438379/\$20.00, AMC438380/\$20.00, AMC438381/\$20.00, AMC438382/\$20.00, AMC438383/\$20.00, AMC438384/\$20.00, AMC438385/\$20.00, AMC438386/\$20.00, AMC438387/\$20.00, AMC438388/\$20.00, AMC438389/\$20.00, AMC438390/\$20.00, AMC438391/\$20.00, AMC438392/\$20.00, AMC438393/\$20.00, AMC438394/\$20.00, AMC438395/\$20.00, AMC438396/\$20.00, AMC438397/\$20.00, AMC438398/\$20.00, AMC438399/\$20.00, AMC438400/\$20.00, AMC438401/\$20.00, AMC438402/\$20.00, AMC438403/\$20.00, AMC438404/\$20.00, AMC438405/\$20.00, AMC438406/\$20.00, AMC438407/\$20.00, AMC438408/\$20.00,		- n/a -	1180.00

		AMC438409/\$20.00, AMC438410/\$20.00, AMC438411/\$20.00		
2	59.00	<p>LOCATABLE MINERALS / MINING CLAIMS- NEW, UNADJUD, ONE OR MORE AUTH NOS / NEW MINING CLAIMS LOCATION FEE</p> <p>CASES: AMC438353/\$37.00, AMC438354/\$37.00, AMC438355/\$37.00, AMC438356/\$37.00, AMC438357/\$37.00, AMC438358/\$37.00, AMC438359/\$37.00, AMC438360/\$37.00, AMC438361/\$37.00, AMC438362/\$37.00, AMC438363/\$37.00, AMC438364/\$37.00, AMC438365/\$37.00, AMC438366/\$37.00, AMC438367/\$37.00, AMC438368/\$37.00, AMC438369/\$37.00, AMC438370/\$37.00, AMC438371/\$37.00, AMC438372/\$37.00, AMC438373/\$37.00, AMC438374/\$37.00, AMC438375/\$37.00, AMC438376/\$37.00, AMC438377/\$37.00, AMC438378/\$37.00, AMC438379/\$37.00, AMC438380/\$37.00, AMC438381/\$37.00, AMC438382/\$37.00, AMC438383/\$37.00, AMC438384/\$37.00, AMC438385/\$37.00, AMC438386/\$37.00, AMC438387/\$37.00, AMC438388/\$37.00, AMC438389/\$37.00, AMC438390/\$37.00, AMC438391/\$37.00, AMC438392/\$37.00, AMC438393/\$37.00, AMC438394/\$37.00, AMC438395/\$37.00, AMC438396/\$37.00, AMC438397/\$37.00, AMC438398/\$37.00, AMC438399/\$37.00, AMC438400/\$37.00, AMC438401/\$37.00, AMC438402/\$37.00, AMC438403/\$37.00, AMC438404/\$37.00, AMC438405/\$37.00, AMC438406/\$37.00, AMC438407/\$37.00, AMC438408/\$37.00, AMC438409/\$37.00, AMC438410/\$37.00, AMC438411/\$37.00</p>	- n/a -	2183.00
		<p>LOCATABLE MINERALS / MINING CLAIMS- NEW, UNADJUD, ONE OR MORE AUTH NOS / NEW MINING CLAIMS MAINTENANCE FEE</p> <p>CASES: AMC438353/\$155.00, AMC438354/\$155.00, AMC438355/\$155.00, AMC438356/\$155.00, AMC438357/\$155.00, AMC438358/\$155.00, AMC438359/\$155.00, AMC438360/\$155.00, AMC438361/\$155.00, AMC438362/\$155.00, AMC438363/\$155.00, AMC438364/\$155.00, AMC438365/\$155.00, AMC438366/\$155.00, AMC438367/\$155.00, AMC438368/\$155.00, AMC438369/\$155.00, AMC438370/\$155.00, AMC438371/\$155.00, AMC438372/\$155.00, AMC438373/\$155.00, AMC438374/\$155.00, AMC438375/\$155.00, AMC438376/\$155.00,</p>		

3	59.00	AMC438377/\$155.00, AMC438378/\$155.00, AMC438379/\$155.00, AMC438380/\$155.00, AMC438381/\$155.00, AMC438382/\$155.00, AMC438383/\$155.00, AMC438384/\$155.00, AMC438385/\$155.00, AMC438386/\$155.00, AMC438387/\$155.00, AMC438388/\$155.00, AMC438389/\$155.00, AMC438390/\$155.00, AMC438391/\$155.00, AMC438392/\$155.00, AMC438393/\$155.00, AMC438394/\$155.00, AMC438395/\$155.00, AMC438396/\$155.00, AMC438397/\$155.00, AMC438398/\$155.00, AMC438399/\$155.00, AMC438400/\$155.00, AMC438401/\$155.00, AMC438402/\$155.00, AMC438403/\$155.00, AMC438404/\$155.00, AMC438405/\$155.00, AMC438406/\$155.00, AMC438407/\$155.00, AMC438408/\$155.00, AMC438409/\$155.00, AMC438410/\$155.00, AMC438411/\$155.00	- n/a -	9145.00
---	-------	---	---------	---------

TOTAL:	\$12,508.00
---------------	--------------------

PAYMENT INFORMATION			
1	AMOUNT:	12508.00	POSTMARKED: 05/20/2016
	TYPE:	CHECK	RECEIVED: 05/25/2016
	CHECK NO:	5920	
	NAME:	MXS INC 5900 FEEDLOT RD WINNEMUCCA NV 89445 US	

REMARKS

This receipt was generated by the automated BLM Collections and Billing System and is a paper representation of a portion of the official electronic record contained therein.

NOTICE!!

These documents have been scanned!

Do not place un-scanned documents beneath this notice!

Do not remove this notice from this file!

GPO Jacket No. 560-102
Print Order 61540
Rise Business Services, LLC
Job=AZ15 5/2/2019



Box Number= AZ15016



Claim Begin-End: AMC438353-AMC438411

2 Correspondence



AZ15016-2

AMC438349-AMC438982

**NO
DOCUMENTS
FOUND**

NO DOCUMENTS FOUND
NO DOCUMENTS FOUND

NOTICE!!

These documents have been scanned!

Do not place un-scanned documents beneath this notice!

Do not remove this notice from this file!

GPO Jacket No. 560-102
Print Order 61540
Rise Business Services, LLC
Job=AZ15 5/2/2019



Box Number= AZ15016



Claim Begin-End: AMC438353-AMC438411

3 Transfers



AZ15016-2

AMC438349-AMC438982

**NO
DOCUMENTS
FOUND**

NO DOCUMENTS FOUND
NO DOCUMENTS FOUND

NOTICE!!

These documents have been scanned!

Do not place un-scanned documents beneath this notice!

Do not remove this notice from this file!

GPO Jacket No. 560-102
Print Order 61540
Rise Business Services, LLC
Job=AZ15 5/2/2019



Box Number= AZ15016



Claim Begin-End: AMC438353-AMC438411

4 Annual Filings



AZ15016-2

AMC438349-AMC438982



WORLD INDUSTRIAL MINERALS

11950 W. 67th Ave • PO Box 130
Arvada, CO 80001
720-898-4808

438482
350800
449284
438353
438865

July 31 2018

US Department of the Interior
Bureau of Land Management
Division of Land Minerals & Energy
One Central Ave
Phoenix, AZ 85004-4427

RECEIVED
BLM ARIZONA OFFICE
2018 AUG -7 P 3:08
PHOENIX, ARIZONA

To Whom it may Concern:

Enclosed is a check totaling \$11,315 (\$155 per claim for 73 total claims) for payment of fees for the assessment year 2018-2019 for the following Midnight Owl, Midnight Owl #2, WP28, RPZ 1, dr, sd, EJ, SLG, Rp and WP claims (full listing attached).

Regards,


Jim Guilinger

AUG 09 2018
BY: RAM

Zenith Arizona Project Claims

Claim Name	BLM Serial Numbers			County	Fee	Claims Locations		
						Township	Range	Section(s)
dr-1	AMC	438	482	Maricopa	\$155	7N	4W	23
dr-2	AMC	438	483	Maricopa	\$155	7N	4W	23
SD-1	AMC	438	484	Maricopa	\$155	7N	4W	26
SD-2	AMC	438	485	Maricopa	\$155	7N	4W	26
SD-3	AMC	438	486	Maricopa	\$155	7N	4W	26
SD-4	AMC	438	487	Maricopa	\$155	7N	4W	25,26
Midnight Owl #1	AMC	350	800	Yavapai	\$155	8N	2W	30,31,36
Midnight Owl #2	AMC	449	284	Yavapai	\$155	8N	2W	30,31,36
RP-1	AMC	438	353	Yavapai	\$155	7N	3W	9
RP-2	AMC	438	354	Yavapai	\$155	7N	3W	9
RP-3	AMC	438	355	Yavapai	\$155	7N	3W	9
RP-4	AMC	438	356	Yavapai	\$155	7N	3W	9
RP-5	AMC	438	357	Yavapai	\$155	7N	3W	10
RP-6	AMC	438	358	Yavapai	\$155	7N	3W	10
RP-7	AMC	438	359	Yavapai	\$155	7N	3W	10
RP-8	AMC	438	360	Yavapai	\$155	7N	3W	10
RP-9	AMC	438	361	Yavapai	\$155	7N	3W	10
RP-10	AMC	438	362	Yavapai	\$155	7N	3W	10
RP-11	AMC	438	363	Yavapai	\$155	7N	3W	10
RP-12	AMC	438	364	Yavapai	\$155	7N	3W	10
RP-13	AMC	438	365	Yavapai	\$155	7N	3W	10
RP-14	AMC	438	366	Yavapai	\$155	7N	3W	10
RP-15	AMC	438	367	Yavapai	\$155	7N	3W	10
RP-16	AMC	438	368	Yavapai	\$155	7N	3W	10
RP-17	AMC	438	369	Yavapai	\$155	7N	3W	10
RP-18	AMC	438	370	Yavapai	\$155	7N	3W	10
RP-19	AMC	438	371	Yavapai	\$155	7N	3W	10
RP-20	AMC	438	372	Yavapai	\$155	7N	3W	10
RP-21	AMC	438	373	Yavapai	\$155	7N	3W	10
RP-22	AMC	438	374	Yavapai	\$155	7N	3W	10,11
RP-23	AMC	438	375	Yavapai	\$155	7N	3W	10,11

RECEIVED
BLM AZ STATE OFFICE

2019 AUG -7 P 3:08

PHOENIX, ARIZONA

RP-24	AMC	438	376	7	Yavapai	\$155	7N	3W	10,11
RP-25	AMC	438	377		Yavapai	\$155	7N	3W	10,11
WP-1	AMC	438	378		Yavapai	\$155	8N	3W	35
WP-2	AMC	438	379		Yavapai	\$155	8N	3W	35,36
WP-3	AMC	438	380		Yavapai	\$155	7N/8N	3W	1,2/35,36
WP-4	AMC	438	381		Yavapai	\$155	7N/8N	3W	1,2/36
WP-5	AMC	438	382		Yavapai	\$155	7N/8N	3W	1/36-
WP-6	AMC	438	383		Yavapai	\$155	7N	3W	1
WP-7	AMC	438	384		Yavapai	\$155	7N	3W	1
WP-8	AMC	438	385		Yavapai	\$155	8N	3W	36
WP-9	AMC	438	386		Yavapai	\$155	8N	3W	36
WP-10	AMC	438	387		Yavapai	\$155	8N	3W	36
WP-11	AMC	438	388		Yavapai	\$155	7N/8N	3W	1/36-
WP-12	AMC	438	389		Yavapai	\$155	7N/8N	3W	1/36-
WP-13	AMC	438	390		Yavapai	\$155	8N	3W	36
WP-14	AMC	438	391		Yavapai	\$155	8N	3W	36
WP-15	AMC	438	392		Yavapai	\$155	8N	3W	36
WP-16	AMC	438	393		Yavapai	\$155	8N	3W	36
WP-17	AMC	438	394		Yavapai	\$155	8N	3W	36
WP-18	AMC	438	395		Yavapai	\$155	8N	3W	36
WP-19	AMC	438	396		Yavapai	\$155	8N	3W	36
WP-20	AMC	438	397		Yavapai	\$155	8N	3W	36
WP-21	AMC	438	398		Yavapai	\$155	8N	3W	36
WP-22	AMC	438	399		Yavapai	\$155	8N	3W	36
WP-23	AMC	438	400		Yavapai	\$155	8N	3W	36
WP-24	AMC	438	401		Yavapai	\$155	8N	2W/3W	31/36
WP-25	AMC	438	402		Yavapai	\$155	8N	2W/3W	31/36
WP-26	AMC	438	403		Yavapai	\$155	8N	2W/3W	31/36
WP-27	AMC	438	404		Yavapai	\$155	8N	2W/3W	30/25,36
WP-28	AMC	438	405		Yavapai	\$155	8N	2W/3W	30,31/36
WP-29	AMC	438	406		Yavapai	\$155	8N	2W	30,31
WP-30	AMC	438	407		Yavapai	\$155	8N	2W	31
WP-31	AMC	438	408		Yavapai	\$155	8N	2W	30
WP-32	AMC	438	409]	Yavapai	\$155	8N	2W	30

RECEIVED
DLH AZ STATE OFFICE

2018 AUG -1 P 3:08

PHOENIX, ARIZONA

WP-33	AMC	438	410	Yavapai	\$155	8N	2W	30,31
WP-34	AMC	438	411	Yavapai	\$155	8N	2W	29,30
WP-28	AMC	449	286	Yavapai	\$155	8N	2W	30/31/36
RPZ-1	AMC	449	285	Yavapai	\$155	7N	3W	9/16-
EJ-1	AMC	438	865	Yavapai	\$155	7N	3W	11
SLG-1	AMC	438	866	Yavapai	\$155	8N	2W	31
SLG-2	AMC	438	867	Yavapai	\$155	8N	2W	31
SLG-3	AMC	438	868	Yavapai	\$155	8N	2W	31
73 Claims					\$11,315			

RECEIVED
BLM AZ STATE OFFICE

2018 AUG -7 P 3:08

PHOENIX, ARIZONA




WORLD INDUSTRIAL MINERALS LLC

PO Box 130
Arvada, CO 80001
720-898-4808 Fax 720-898-4810

DENVER

04 AUG 2008



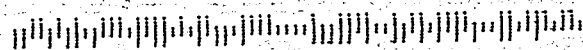
*BLM
Div. of Land Minerals & Energy
One Central Ave
Phoenix, AZ 85004-4427*

PHOENIX, ARIZONA

2008 AUG - 7 P 3:08

RECEIVED
BLM AZ STATE OFFICE

85004-442700



United States Department of the Interior
Bureau of Land Management
 DIV OF LANDS, MINRLS & ENERGY
 ONE N CENTRAL AVE
 PHOENIX, AZ 85004 -4427
 Phone: 602-417-9200

Receipt

No:

4229987

Transaction #: 4345266**Date of Transaction:** 08/08/2018**CUSTOMER:**

WORLD INDUSTRIAL MINERALS LLC
 PO BOX 130
 ARVADA, CO 80001-0130 US

LINE #	QTY	DESCRIPTION	REMARKS	UNIT PRICE	TOTAL
1	1.00	LOCATABLE MINERALS / MINING CLAIMS-NOT NEW-UNADJUD, ONE AUTH NO. ONLY / MINING CLAIM MONEY RECEIVED CASES: AMC438482/\$11315.00	2019 MAINT/73	- n/a -	11315.00
TOTAL:					\$11,315.00

PAYMENT INFORMATION

1	AMOUNT:	11315.00	POSTMARKED:	N/A
	TYPE:	CHECK	RECEIVED:	08/08/2018
	CHECK NO:	5148		
	NAME:	WORLD INDUSTRIAL MINERALS LLC PO BOX 130 ARVADA CO 80001-0130 US		

REMARKS

This receipt was generated by the automated BLM Collections and Billing System and is a paper representation of a portion of the official electronic record contained therein.



WORLD INDUSTRIAL MINERALS

11950 W. 67th Ave • PO Box 130
Arvada, CO 80001
720-898-4808

438482

350800

438353

438865

July 21 2017

US Dept. of the Interior
Bureau of land management
One North Central
Suite 800
Phoenix, AZ 85004

2017 JUL 24 P 3:12

To Whom It may Concern:

Enclosed is a check totaling \$10,850 (\$155 per claim for 70 - 20 acre lode claims) for payment of maintenance fees for the assessment year 2017-2018. The claim groups are listed as follows:

- Dr
- SD
- Midnight Owl
- RP
- WP
- EJ
- SLG

(Full listing of BLM serials #'s and locations attached).

Zenith USA - Claimant
PO Box 130,
Arvada, CO 80004

Regards,

Jim Guilinger

3905805

ENTERED
JUL 27 2017
BY: RAM

Zenith Arizona Project Claims

Claim Name	BLM Serial Numbers			County	Fee	Claims Locations		
						Township	Range	Section(s)
dr-1	AMC	438	482 ⁷	Maricopa	\$155	7N	4W	23
dr-2	AMC	438	483	Maricopa	\$155	7N	4W	23
SD-1	AMC	438	484	Maricopa	\$155	7N	4W	26
SD-2	AMC	438	485	Maricopa	\$155	7N	4W	26
SD-3	AMC	438	486	Maricopa	\$155	7N	4W	26
SD-4	AMC	438	487 ^J	Maricopa	\$155	7N	4W	25,26
Midnight Owl #1	AMC	350	800—	Yavapai	\$155	8N	2W	30,31,36
RP-1	AMC	438	353 ⁷	Yavapai	\$155	7N	3W	9
RP-2	AMC	438	354	Yavapai	\$155	7N	3W	9
RP-3	AMC	438	355	Yavapai	\$155	7N	3W	9
RP-4	AMC	438	356	Yavapai	\$155	7N	3W	9
RP-5	AMC	438	357	Yavapai	\$155	7N	3W	10
RP-6	AMC	438	358	Yavapai	\$155	7N	3W	10
RP-7	AMC	438	359	Yavapai	\$155	7N	3W	10
RP-8	AMC	438	360	Yavapai	\$155	7N	3W	10
RP-9	AMC	438	361	Yavapai	\$155	7N	3W	10
RP-10	AMC	438	362	Yavapai	\$155	7N	3W	10
RP-11	AMC	438	363	Yavapai	\$155	7N	3W	10
RP-12	AMC	438	364	Yavapai	\$155	7N	3W	10
RP-13	AMC	438	365	Yavapai	\$155	7N	3W	10
RP-14	AMC	438	366	Yavapai	\$155	7N	3W	10
RP-15	AMC	438	367	Yavapai	\$155	7N	3W	10
RP-16	AMC	438	368	Yavapai	\$155	7N	3W	10
RP-17	AMC	438	369	Yavapai	\$155	7N	3W	10
RP-18	AMC	438	370	Yavapai	\$155	7N	3W	10
RP-19	AMC	438	371	Yavapai	\$155	7N	3W	10
RP-20	AMC	438	372	Yavapai	\$155	7N	3W	10
RP-21	AMC	438	373	Yavapai	\$155	7N	3W	10
RP-22	AMC	438	374	Yavapai	\$155	7N	3W	10,11
RP-23	AMC	438	375	Yavapai	\$155	7N	3W	10,11
RP-24	AMC	438	376 ^J	Yavapai	\$155	7N	3W	10,11

2017 JUL 24 P 3 12
 MARICOPA ARIZONA

RP-25	AMC	438	377	Yavapai	\$155	7N	3W	10,11
WP-1	AMC	438	378	Yavapai	\$155	8N	3W	35
WP-2	AMC	438	379	Yavapai	\$155	8N	3W	35,36
WP-3	AMC	438	380	Yavapai	\$155	7N/8N	3W	1,2/35,36
WP-4	AMC	438	381	Yavapai	\$155	7N/8N	3W	1,2/36
WP-5	AMC	438	382	Yavapai	\$155	7N/8N	3W	1/36-
WP-6	AMC	438	383	Yavapai	\$155	7N	3W	1
WP-7	AMC	438	384	Yavapai	\$155	7N	3W	1
WP-8	AMC	438	385	Yavapai	\$155	8N	3W	36
WP-9	AMC	438	386	Yavapai	\$155	8N	3W	36
WP-10	AMC	438	387	Yavapai	\$155	8N	3W	36
WP-11	AMC	438	388	Yavapai	\$155	7N/8N	3W	1/36-
WP-12	AMC	438	389	Yavapai	\$155	7N/8N	3W	1/36-
WP-13	AMC	438	390	Yavapai	\$155	8N	3W	36
WP-14	AMC	438	391	Yavapai	\$155	8N	3W	36
WP-15	AMC	438	392	Yavapai	\$155	8N	3W	36
WP-16	AMC	438	393	Yavapai	\$155	8N	3W	36
WP-17	AMC	438	394	Yavapai	\$155	8N	3W	36
WP-18	AMC	438	395	Yavapai	\$155	8N	3W	36
WP-19	AMC	438	396	Yavapai	\$155	8N	3W	36
WP-20	AMC	438	397	Yavapai	\$155	8N	3W	36
WP-21	AMC	438	398	Yavapai	\$155	8N	3W	36
WP-22	AMC	438	399	Yavapai	\$155	8N	3W	36
WP-23	AMC	438	400	Yavapai	\$155	8N	3W	36
WP-24	AMC	438	401	Yavapai	\$155	8N	2W/3W	31/36
WP-25	AMC	438	402	Yavapai	\$155	8N	2W/3W	31/36
WP-26	AMC	438	403	Yavapai	\$155	8N	2W/3W	31/36
WP-27	AMC	438	404	Yavapai	\$155	8N	2W/3W	30/25,36
WP-28	AMC	438	405	Yavapai	\$155	8N	2W/3W	30,31/36
WP-29	AMC	438	406	Yavapai	\$155	8N	2W	30,31
WP-30	AMC	438	407	Yavapai	\$155	8N	2W	31
WP-31	AMC	438	408	Yavapai	\$155	8N	2W	30
WP-32	AMC	438	409	Yavapai	\$155	8N	2W	30
WP-33	AMC	438	410	Yavapai	\$155	8N	2W	30,31

2011 JUL 24 P 3:12

COLEMAN, ARIZONA

RECEIVED

WP-34	AMC	438	411	Yavapai	\$155	8N	2W	29,30
EJ-1	AMC	438	865	Yavapai	\$155	7N	3W	11
SLG-1	AMC	438	866	Yavapai	\$155	8N	2W	31
SLG-2	AMC	438	867	Yavapai	\$155	8N	2W	31
SLG-3	AMC	438	868	Yavapai	\$155	8N	2W	31
70 Claims					\$10,850			

RECEIVED
 2011 JUL 24 P 3 12
 FEDERAL BUREAU OF INVESTIGATION
 U.S. DEPARTMENT OF JUSTICE



WORLD INDUSTRIAL MINERALS LLC

PO Box 130
Arvada, CO 80001
720-898-4808 Fax 720-898-4810

DENVER CO

21 JUL 2017



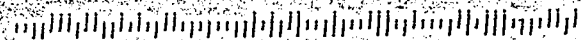
US Dept. of Interior
BLM
One North Central
Suite 800
Phoenix, AZ 85004

PHOENIX, ARIZONA

2017 JUL 24 P 3:12

RECEIVED
BLM FIELD OFFICE

85004-442700



United States Department of the Interior
Bureau of Land Management
 DIV OF LANDS, MINRLS & ENERGY
 ONE N CENTRAL AVE
 PHOENIX, AZ 85004 -4427
 Phone: 602-417-9200

Receipt

No: 3905805

Transaction #: 4015185	
Date of Transaction: 07/26/2017	
CUSTOMER:	
WORLD INDUSTRIAL MINERALS LLC PO BOX 130 ARVADA, CO 80001-0130 US	

LINE #	QTY	DESCRIPTION	REMARKS	UNIT PRICE	TOTAL
1	1.00	LOCATABLE MINERALS / MINING CLAIMS- NOT NEW-UNADJUD, ONE AUTH NO. ONLY / MINING CLAIM MONEY RECEIVED CASES: AMC438482/\$10850.00	MAINT 2018/70	- n/a -	10850.00
TOTAL:					\$10,850.00

PAYMENT INFORMATION					
1	AMOUNT:	10850.00	POSTMARKED:	07/21/2017	
	TYPE:	CHECK	RECEIVED:	07/24/2017	
	CHECK NO:	4887			
	NAME:	WORLD INDUSTRIAL MINERALS LLC PO BOX 130 ARVADA CO 80001-0130 US			

REMARKS

This receipt was generated by the automated BLM Collections and Billing System and is a paper representation of a portion of the official electronic record contained therein.



WORLD INDUSTRIAL MINERALS

11950 W. 67th Ave • PO Box 130
Arvada, CO 80001
720-898-4808

350800
438482
RECEIVED
BLM AZ STATE OFFICE

2016 AUG 11 P 3:16

PHOENIX, ARIZONA

438353


August 8 2016

US Department of the Interior
Bureau of Land Management
Division of Land Minerals & Energy
One Central Ave
Phoenix, AZ 85004-4427


To Whom it may Concern:

Enclosed is a check totaling \$10,230 (\$155 per claim for 66 total claims) for payment of fees for the assessment year 2016-2017 for the following Midnight Owl, dr, sd, Rp and WP claims (full listing attached).

Regards,


Jim Guilinger

RECEIPT # 3628631



Zenith Assessment Claim Filings

					Fee
AMC	350	800 ←	Midnight Owl	1	\$155
AMC	-438	482	dr	1	\$155
AMC	-438	483	dr	2	\$155
AMC	-438	484	sd	1	\$155
AMC	-438	485	sd	2	\$155
AMC	-438	486	sd	3	\$155
AMC	-438	487	sd	4	\$155
AMC	438	353	RP	1	\$155
AMC	438	354	RP	2	\$155
AMC	438	355	RP	3	\$155
AMC	438	356	RP	4	\$155
AMC	438	357	RP	5	\$155
AMC	438	358	RP	6	\$155
AMC	438	359	RP	7	\$155
AMC	438	360	RP	8	\$155
AMC	438	361	RP	9	\$155
AMC	438	362	RP	10	\$155
AMC	438	363	RP	11	\$155
AMC	438	364	RP	12	\$155
AMC	438	365	RP	13	\$155
AMC	438	366	RP	14	\$155
AMC	438	367	RP	15	\$155
AMC	438	368	RP	16	\$155
AMC	438	369	RP	17	\$155
AMC	438	370	RP	18	\$155
AMC	438	371	RP	19	\$155
AMC	438	372	RP	20	\$155
AMC	438	373	RP	21	\$155
AMC	438	374	RP	22	\$155
AMC	438	375	RP	23	\$155
AMC	438	376	RP	24	\$155
AMC	438	377	RP	25	\$155
AMC	438	378	WP	1	\$155
AMC	438	379	WP	2	\$155
AMC	438	380	WP	3	\$155
AMC	438	381	WP	4	\$155
AMC	438	382	WP	5	\$155
AMC	438	383	WP	6	\$155
AMC	438	384	WP	7	\$155
AMC	438	385	WP	8	\$155
AMC	438	386	WP	9	\$155
AMC	438	387	WP	10	\$155
AMC	438	388	WP	11	\$155
AMC	438	389	WP	12	\$155
AMC	438	390	WP	13	\$155

RECEIVED
BLM AZ STATE OFFICE
2016 AUG 11 P 3:16
PHOENIX, ARIZONA

AMC	438	391	WP	14	\$155
AMC	438	392	WP	15	\$155
AMC	438	393	WP	16	\$155
AMC	438	394	WP	17	\$155
AMC	438	395	WP	18	\$155
AMC	438	396	WP	19	\$155
AMC	438	397	WP	20	\$155
AMC	438	398	WP	21	\$155
AMC	438	399	WP	22	\$155
AMC	438	400	WP	23	\$155
AMC	438	401	WP	24	\$155
AMC	438	402	WP	25	\$155
AMC	438	403	WP	26	\$155
AMC	438	404	WP	27	\$155
AMC	438	405	WP	28	\$155
AMC	438	406	WP	29	\$155
AMC	438	407	WP	30	\$155
AMC	438	408	WP	31	\$155
AMC	438	409	WP	32	\$155
AMC	438	410	WP	33	\$155
AMC	438	411	WP	34	\$155

Fee Total

\$10,230 66 claims total

RECEIVED
BLM AZ STATE OFFICE

2016 AUG 11 P 3 16

PHOENIX, ARIZONA




WORLD INDUSTRIAL MINERALS LLC

PO Box 130
Arvada, CO 80001
720-898-4808 Fax 720-898-4810

DENVER CO 802

68 ALG 2015 PMS 1



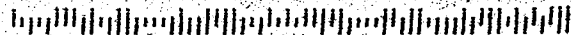
us Dept. of Interior
BLM
Div of Minerals + Energy
One Central Ave
Phoenix, AZ 85004-4427

PHOENIX, ARIZONA

2016 AUG 11 P 3:18

RECEIVED
BLM AZ STATE OFFICE

85004-442700



United States Department of the Interior
Bureau of Land Management
 DIV OF LANDS, MINRLS & ENERGY
 ONE N CENTRAL AVE
 PHOENIX, AZ 85004 -4427
 Phone: 602-417-9200

Receipt

No: 3628631

Transaction #: 3732397	
Date of Transaction: 08/12/2016	
CUSTOMER:	
WORLD INDUSTRIAL MINERALS LLC 11950 W 67TH AVE ARVADA, CO 80004-2376 US	

LINE #	QTY	DESCRIPTION	REMARKS	UNIT PRICE	TOTAL
1	1.00	LOCATABLE MINERALS / MINING CLAIMS- NOT NEW-UNADJUD, ONE AUTH NO. ONLY / MINING CLAIM MONEY RECEIVED CASES: AMC350800/\$10230.00	MAINT FEE 2017 - 66	- n/a -	10230.00
TOTAL:					\$10,230.00

PAYMENT INFORMATION					
1	AMOUNT:	10230.00	POSTMARKED:	08/08/2016	
	TYPE:	CHECK	RECEIVED:	08/11/2016	
	CHECK NO:	4643			
	NAME:	WORLD INDUSTRIAL MINERALS LLC PO BOX 130 ARVADA CO 80001 US			

REMARKS

This receipt was generated by the automated BLM Collections and Billing System and is a paper representation of a portion of the official electronic record contained therein.

NOTICE!!

These documents have been scanned!

Do not place un-scanned documents beneath this notice!

Do not remove this notice from this file!

GPO Jacket No. 560-102
Print Order 61540
Rise Business Services, LLC
Job=AZ15 5/2/2019



Box Number= AZ15016



Claim Begin-End: AMC438353-AMC438411

5 Miscellaneous



AZ15016-2

AMC438349-AMC438982

**NO
DOCUMENTS
FOUND**

NO DOCUMENTS FOUND
NO DOCUMENTS FOUND

NOTICE!!

These documents have been scanned!

Do not place un-scanned documents beneath this notice!

Do not remove this notice from this file!

GPO Jacket No. 560-102
Print Order 61540
Rise Business Services, LLC
Job=AZ15 5/2/2019



Box Number= AZ15016



Claim Begin-End: AMC438353-AMC438411

6 Location Notices-Amendments and Supporting Documents



AZ15016-2 AMC438349-AMC438982

MINING CLAIM STATUS REPORT

Data Entered: 31 MAY 16

MTP Checked By: _____
GEO Checked By: [Signature]

LEAD SERIAL NUMBER: AMC 438353 thru AMC 438411

NUMBER OF CLAIMS & TYPE:

59 LODE
____ PLACER
____ ASSOCIATION PLACER
____ MILL SITE
____ TUNNEL SITE

CHARGES:

Location Fee @ \$37 = \$ 2,183
Processing Fee @ \$20 = \$ 1,180
Maintenance Fee @ \$155 = \$ 9,145
Add'l Maint Fee for Assoc Placer = \$ _____
SUBTOTAL \$ _____
Other Fees \$ _____
Other Fees \$ _____
TOTAL \$ 12,508

TOTAL ACREAGE: _____ Per Claim
(Placer Only)

NUMBER OF LOCATORS: _____

DOCUMENTS RECEIVED VIA: Over-the-Counter [] Mail [] **TIMELY FILED:** Yes [] No []

LEGAL DESCRIPTION: T 7N R 3W SEC 1-2, 9-11
T _____ R _____ SEC _____
T 8N R 2W SEC 29-31
T _____ R _____ SEC _____
T 8N R 3W SEC 35-36, 25

BLM [] FOREST SERVICE [] _____ SUBJ TO PL 359: Yes [] No []
WILDERNESS AREA [] _____

SPLIT ESTATE: N/A [] SX [] PX [] OTHER [] _____
SRHA [] Was proper Notice filed if located on SHRA Land? Yes [] No []

RECONVEYED MINERALS ON BLM LAND REQUIRE OPENING ORDER FROM 1944 TO 1993:

Open to Entry On _____ N/A []

COMMENTS/STATUS: VOID [] PARTIALLY VOID [] PVT MINERALS [] WITHDRAWN LANDS []

OTHER [] NO RIGHTS EXTENDED TO THOSE PORTIONS OF CLAIMS THAT OVERLAP

MINERAL PATENT 30867 (AMC 438395, 438396, 438400), MINERAL PATENT 085373 (AMC 438357, 438358, 438364), MINERAL PATENT 37091 (AMC 438369), AND MINERAL PATENT 37041 (AMC 438375, 438376), AND 56 (AMC 438379, 438380, 438381).

[] Claimant acknowledges that portions of the following claim(s) site(s) may be void or voidable.

Printed Name of Claimant _____ Signature of Claimant _____

*****FINAL ADJUDICATION*****

DATE 4/3/2017 INITIALS PM



Re: 2013-0001279

DAVE ROWE
MXS, INC.
5900 FEEDLOT RD.
WINNEMUCCA, NV 89445

LOCATION NOTICE FOR LODE MINING CLAIM

Yavapai County, State of Arizona.

NOTICE IS HEREBY GIVEN that ZENOLITH (USA) INC. whose current mailing address is; P.O. BOX 130, ARVADA, COLORADO 80001, hereby claims under and pursuant to the laws of the State of Arizona and of the laws of the United States of America the following described LODE MINING CLAIM:

The name of this Lode Claim is RP 1.

This claim was Located, Dated and Posted on the 4th day of April, 2016 by posting a Location Notice on the Location Monument found at, on, or near the South end of the claim.

The length of the claim is 1495 feet in a North direction and 5 feet in the opposite direction from the monument where the Location Notice is posted, and the width is 300 feet on each side of the center of the vein or lode, comprising in all a claim 1500 feet in length and 600 feet in width, and generally following a North and South course.

The exterior boundaries are distinctly marked by six substantial monuments. Each corner, end center, and location monument, consists of a 1-1/2" x 1-1/2" x 5' wooden post with aluminum tags attached, scribed with claim name and corner description. The boundaries can be readily traced by beginning at corner No. 1, the NW corner:

- thence 300 feet East to the North end center, corner No. 2,
- thence 300 feet East to the NE corner, corner No. 3,
- thence 1500 feet South to the SE corner, corner No. 4,
- thence 300 feet West to the South end center, corner No. 5,
- thence 300 feet West to the SW corner, corner No. 6,
- thence 1500 feet North to the NW corner, corner No. 1, the point of beginning

The NW corner of this claim, corner No. 1, is found about 3000 feet North and 1200 feet West from the SE corner of Section 9 Township 7 N, Range 3 W, G.&S.R.M.

The Location Monument on which this notice is posted is situated within Section 9, T7N, R3W, G.&S.R.M. and encompasses portions of the following quarter Sections:

- SE Quarter, Section 9 Township 7 N Range 3 W Gila & Salt River Meridian.
- NE Quarter, Section 9 Township 7 N Range 3 W Gila & Salt River Meridian.

The boundaries of said claim were defined by law within ninety days from the date of posting of the Notice of Location. The location work, consisting of the making and filing of maps and the payment of fees was completed by the date of recordation of this certificate.

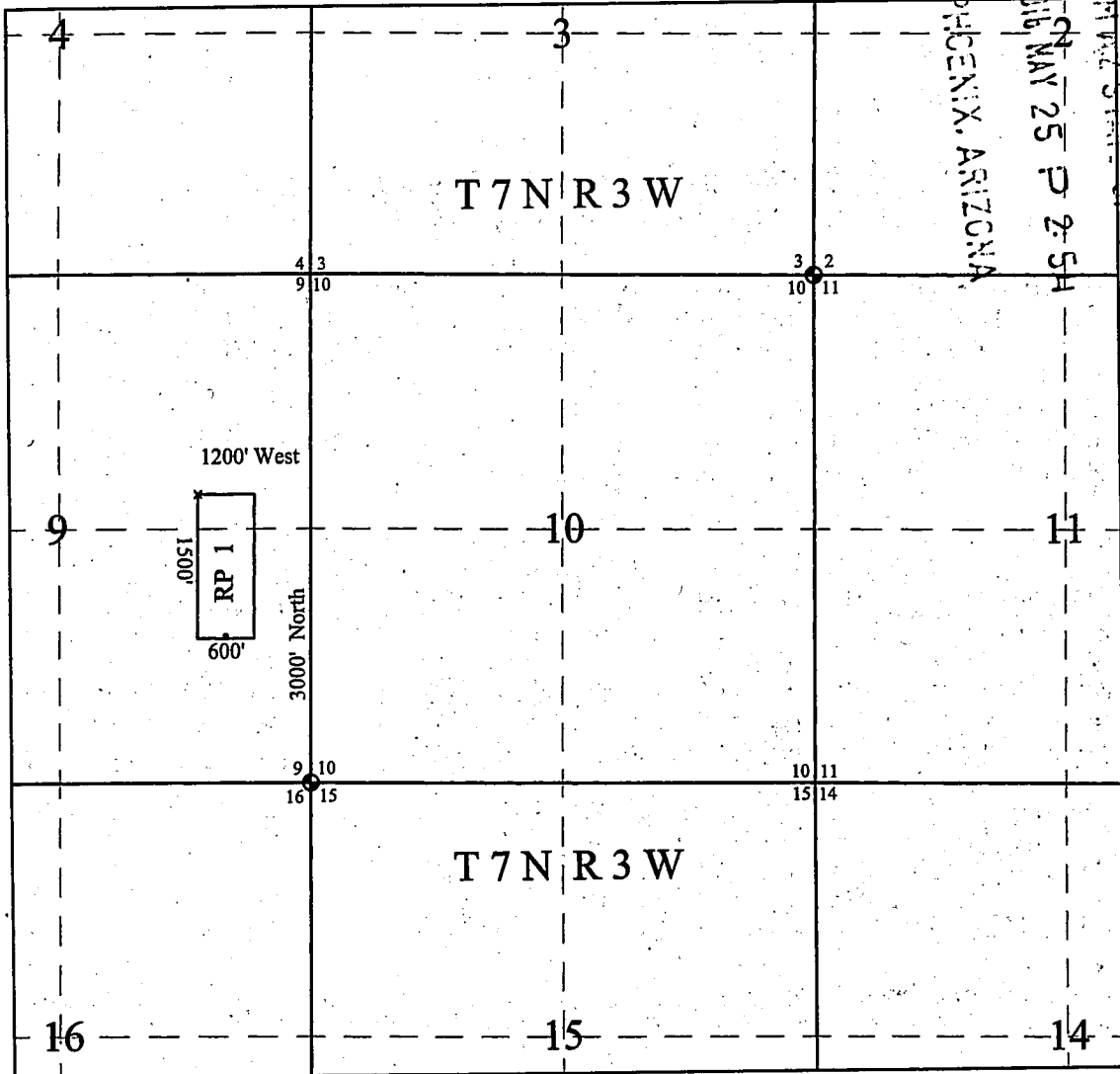
Discoverer, Locator and Claimant:
ZENOLITH (USA) INC.

by: Dave Rowe
Dave Rowe as Agent

AHC438353

RECEIVED
MAY 25 P 2:54
ARIZONA

RP 1 LODE CLAIM MAP



RECEIVED
 BUREAU OF LAND MANAGEMENT
 U.S. DEPARTMENT OF THE INTERIOR
 PHOENIX, ARIZONA
 MAY 25 9 25 AM '04



Scale: 1"=2000 Feet

1. The above map depicts the **RP 1** Lode Claim, which is located in the NE 1/4 and SE 1/4 of Section 9, Township 7 North, Range 3 West, Gila and Salt River Base and Meridian, Yavapai County, Arizona.
2. The **Northwest corner of the claim** is 3000 feet North and 1200 feet West of the Southeast corner of Section 9, Township 7 North, Range 3 West.
3. The type of corner and location monuments used are wood 2" x 2" x 60" posts and metal tags with location information written thereon.

Re: 2013-0001279



DAVE ROWE
MXS, INC.
5900 FEEDLOT RD.
WINNEMUCCA, NV 89445

LOCATION NOTICE FOR LODE MINING CLAIM

Yavapai County, State of Arizona.

NOTICE IS HEREBY GIVEN that ZENOLITH (USA) INC. whose current mailing address is;
P.O. BOX 130, ARVADA, COLORADO 80001, hereby claims under and pursuant to the laws of the State of
Arizona and of the laws of the United States of America the following described LODE MINING CLAIM:

The name of this Lode Claim is RP 2.
This claim was Located, Dated and Posted on the 4 th day of April, 2016 by posting a Location Notice on
the Location Monument found at, on, or near the South end of the claim.

The length of the claim is 1495 feet in a North direction and 5 feet in the opposite direction from the
monument where the Location Notice is posted, and the width is 300 feet on each side of the center of the
vein or lode, comprising in all a claim 1500 feet in length and 600 feet in width, and generally
following a North and South course.

The exterior boundaries are distinctly marked by six substantial monuments. Each corner, end center, and location
monument, consists of a 1-1/2" x 1-1/2" x 5' wooden post with aluminum tags attached, scribed with claim name
and corner description. The boundaries can be readily traced by beginning at corner No. 1, the NW corner:

- thence 300 feet East to the North end center, corner No. 2,
- thence 300 feet East to the NE corner, corner No. 3,
- thence 1500 feet South to the SE corner, corner No. 4,
- thence 300 feet West to the South end center, corner No. 5,
- thence 300 feet West to the SW corner, corner No. 6,
- thence 1500 feet North to the NW corner, corner No. 1, the point of beginning

The NW corner of this claim, corner No. 1, is found about 3000 feet North and 600 feet West from
the SE corner of Section 9 Township 7 N, Range 3 W, G.&S.R.M.

The Location Monument on which this notice is posted is situated within Section 9, T7N, R3W, G.&S.R.M. and
encompasses portions of the following quarter Sections:

- SE Quarter, Section 9 Township 7 N Range 3 W Gila & Salt River Meridian.
- NE Quarter, Section 9 Township 7 N Range 3 W Gila & Salt River Meridian.

The boundaries of said claim were defined by law within ninety days from the date of posting of the Notice
of Location. The location work, consisting of the making and filing of maps and the payment of fees was completed
by the date of recordation of this certificate.

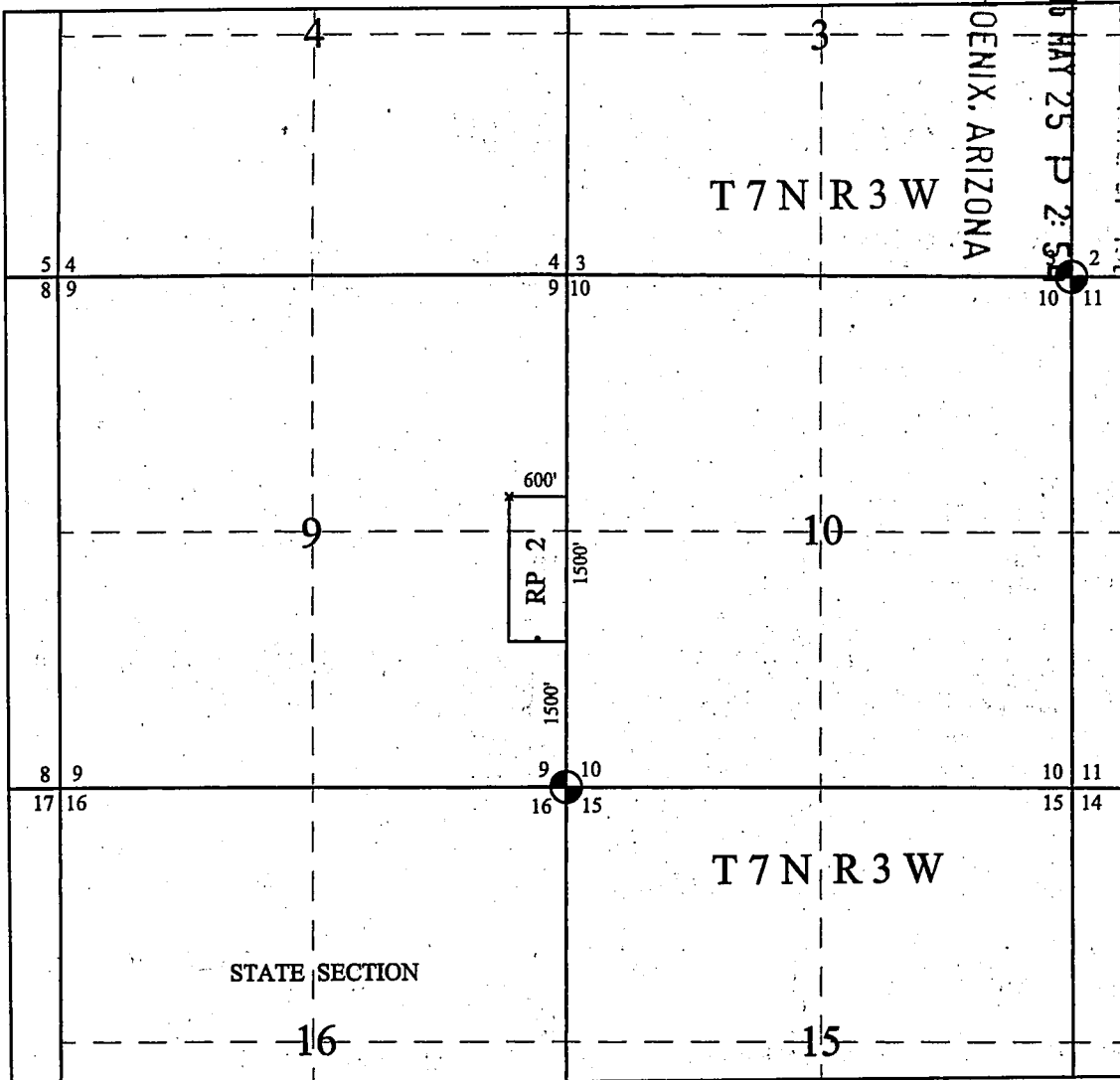
Discoverer, Locator and Claimant:
ZENOLITH (USA) INC.

by: *Dave Rowe*
Dave Rowe as Agent

RECEIVED
BULM AZ STATE OFFICE
2016 MAY 25 P 2:54
PHOENIX, ARIZONA

AHC438354

RP 2 LODE CLAIM MAP



Scale: 1"=2000 Feet

1. The above map depicts the **RP 2** Lode Claim, which is located in the NE 1/4 and SE 1/4 of Section 9, Township 7 North, Range 3 West, Gila and Salt River Base and Meridian, Yavapai County, Arizona.
2. The **Northwest corner of the claim** is 3000 feet North and 600 feet West of the Southeast corner of Section 9, Township 7 North, Range 3 West.
3. The type of corner and location monuments used are wood 2" x 2" x 60" posts and metal tags with location information written thereon.

Re: 2013-0001279



DAVE ROWE
MXS, INC.
5900 FEEDLOT RD.
WINNEMUCCA, NV 89445

LOCATION NOTICE FOR LODE MINING CLAIM

Yavapai County, State of Arizona.

NOTICE IS HEREBY GIVEN that ZENOLITH (USA) INC. whose current mailing address is;
P.O. BOX 130, ARVADA, COLORADO 80001, hereby claims under and pursuant to the laws of the State of
Arizona and of the laws of the United States of America the following described LODE MINING CLAIM:

The name of this Lode Claim is RP 3.

This claim was Located, Dated and Posted on the 4 th day of April, 2016 by posting a Location Notice
on the Location Monument found at, on, or near the North end of the claim.

The length of the claim is 1495 feet in a South direction and 5 feet in the opposite direction from the
monument where the Location Notice is posted, and the width is 300 feet on each side of the center of the
vein or lode, comprising in all a claim 1500 feet in length and 600 feet in width, and generally
following a North and South course.

The exterior boundaries are distinctly marked by six substantial monuments. Each corner, end center, and
location monument, consists of a 1-1/2" x 1-1/2" x 5' wooden post with aluminum tags attached, scribed with
claim name and corner description. The boundaries can be readily traced by beginning at corner No. 1, the
NW corner:

- thence 300 feet East to the North end center, corner No. 2,
- thence 300 feet East to the NE corner, corner No. 3,
- thence 1500 feet South to the SE corner, corner No. 4,
- thence 300 feet West to the South end center, corner No. 5,
- thence 300 feet West to the SW corner, corner No. 6,
- thence 1500 feet North to the NW corner, corner No. 1, the point of beginning

The NW corner of this claim, corner No. 1, is found about 1500 feet North and 1200 feet West
from the SE corner of Section 9 Township 7 N, Range 3 W, G.&S.R.M.

The Location Monument on which this notice is posted is situated within Section 9, T7N, R3W, G.&S.R.M. and
encompasses portions of the following quarter Sections:

SE Quarter, Section 9 Township 7 N Range 3 W Gila & Salt River Meridian.

The boundaries of said claim were defined by law within ninety days from the date of posting of the
Notice of Location. The location work, consisting of the making and filing of maps and the payment of fees was
completed by the date of recordation of this certificate.

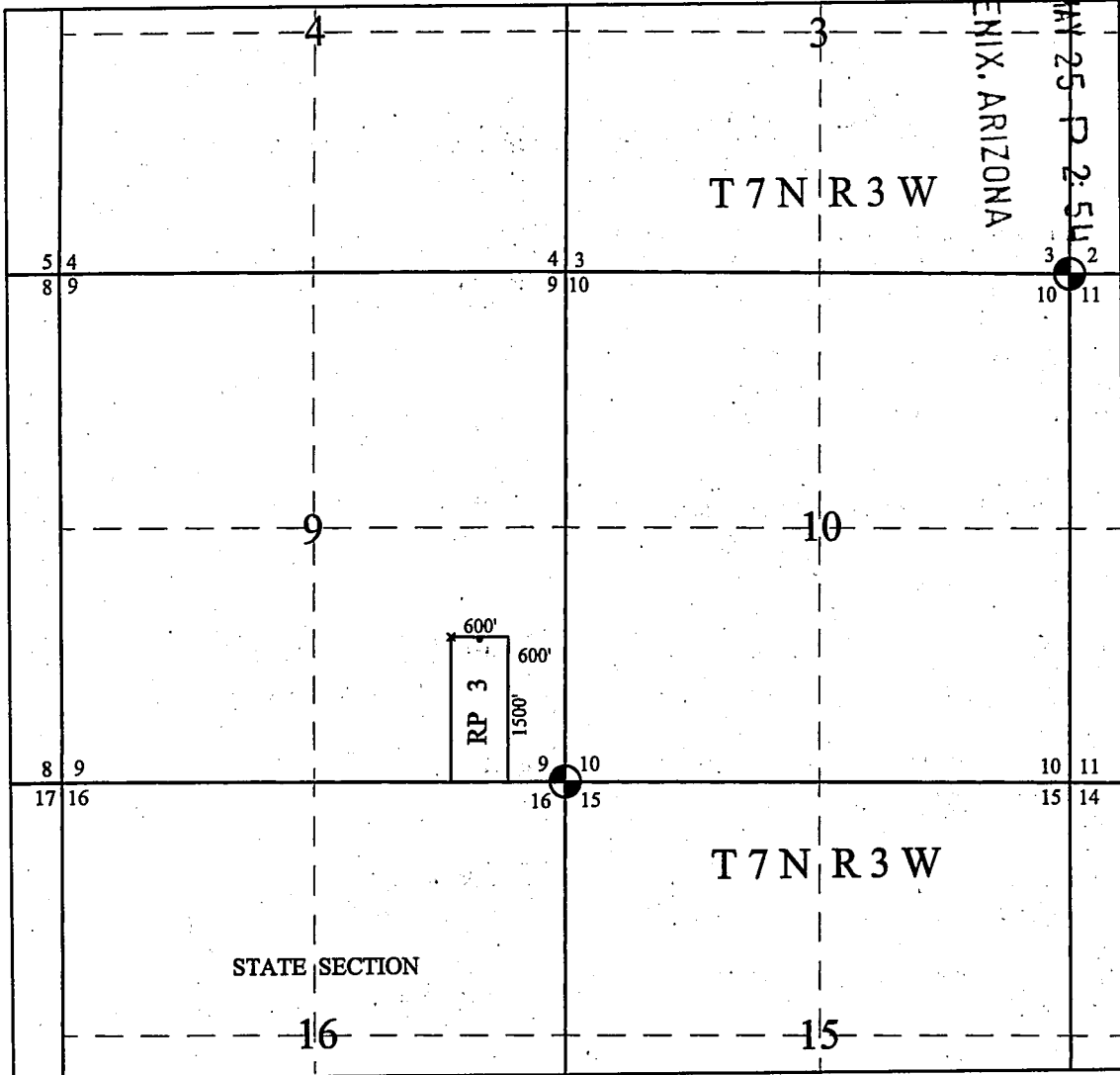
Discoverer, Locator and Claimant:
ZENOLITH (USA) INC.

by: Dave Rowe
Dave Rowe as Agent

AHC438355

RECEIVED
BIMAZ STATE OFFICE
2016 MAY 25 P 2:54
PHOENIX, ARIZONA

RP 3 LODE CLAIM MAP



1. The above map depicts the **RP 3** Lode Claim, which is located in the SE 1/4 of Section 9, Township 7 North, Range 3 West, Gila and Salt River Base and Meridian, Yavapai County, Arizona.
2. The **Northwest corner of the claim** is 1500 feet North and 1200 feet West of the Southeast corner of Section 9, Township 7 North, Range 3 West.
3. The type of corner and location monuments used are wood 2" x 2" x 60" posts and metal tags with location information written thereon.

Re: 2013-0001279



DAVE ROWE
MXS, INC.
5900 FEEDLOT RD.
WINNEMUCCA, NV 89445

LOCATION NOTICE FOR LODE MINING CLAIM

Yavapai County, State of Arizona.

NOTICE IS HEREBY GIVEN that ZENOLITH (USA) INC. whose current mailing address is; P.O. BOX 130, ARVADA, COLORADO 80001, hereby claims under and pursuant to the laws of the State of Arizona and of the laws of the United States of America the following described LODE MINING CLAIM:

The name of this Lode Claim is RP 4.
This claim was Located, Dated and Posted on the 4 th day of April, 2016 by posting a Location Notice on the Location Monument found at, on, or near the North end of the claim.

The length of the claim is 1495 feet in a South direction and 5 feet in the opposite direction from the monument where the Location Notice is posted, and the width is 300 feet on each side of the center of the vein or lode, comprising in all a claim 1500 feet in length and 600 feet in width, and generally following a North and South course.

The exterior boundaries are distinctly marked by six substantial monuments. Each corner, end center, and location monument, consists of a 1-1/2" x 1-1/2" x 5' wooden post with aluminum tags attached, scribed with claim name and corner description. The boundaries can be readily traced by beginning at corner No. 1, the NW corner:

- thence 300 feet East to the North end center, corner No. 2,
- thence 300 feet East to the NE corner, corner No. 3,
- thence 1500 feet South to the SE corner, corner No. 4,
- thence 300 feet West to the South end center, corner No. 5,
- thence 300 feet West to the SW corner, corner No. 6,
- thence 1500 feet North to the NW corner, corner No. 1, the point of beginning

The NW corner of this claim, corner No. 1, is found about 1500 feet North and 600 feet West from the SE corner of Section 9 Township 7 N, Range 3 W, G.&S.R.M.

The Location Monument on which this notice is posted is situated within Section 9, T7N, R3W, G.&S.R.M. and encompasses portions of the following quarter Sections:

SE Quarter, Section 9 Township 7 N Range 3 W Gila & Salt River Meridian.

The boundaries of said claim were defined by law within ninety days from the date of posting of the Notice of Location. The location work, consisting of the making and filing of maps and the payment of fees was completed by the date of recordation of this certificate.

Discoverer, Locator and Claimant:
ZENOLITH (USA) INC.

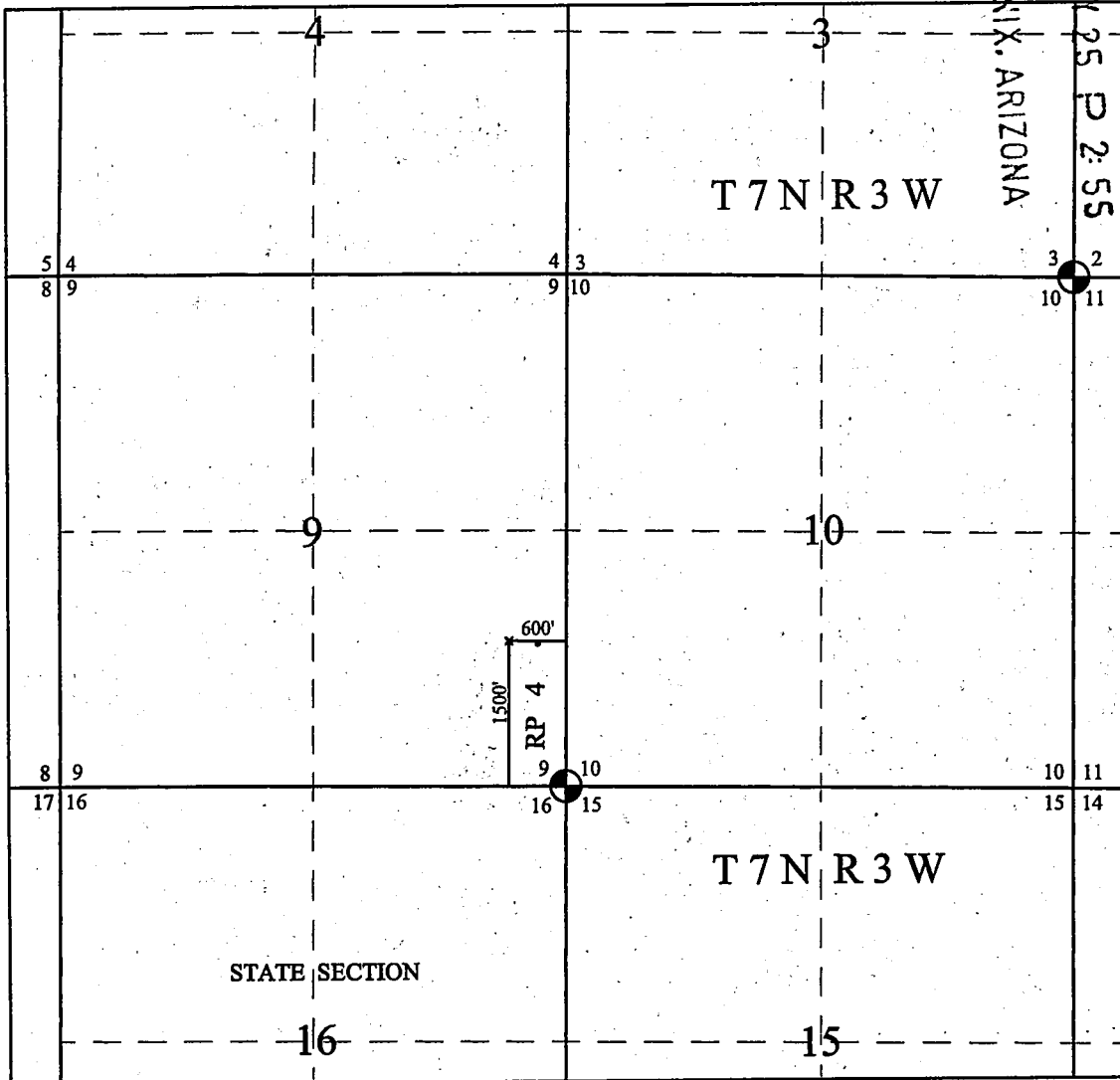
by: Dave Rowe
Dave Rowe as Agent

RECEIVED
BLM MAY STATE OFFICE
2016 MAY 25 P 2:54
PHOENIX, ARIZONA

ANCL438356

RP 4 LODE CLAIM MAP

RECEIVED
 BLM/BLM STATE OFFICE
 2016 MAR 25 P 2:55
 PHOENIX, ARIZONA



Scale: 1"=2000 Feet

1. The above map depicts the **RP 4** Lode Claim, which is located in the SE 1/4 of Section 9, Township 7 North, Range 3 West, Gila and Salt River Base and Meridian, Yavapai County, Arizona.
2. The **Northwest corner of the claim** is 1500 feet North and 600 feet West of the Southeast corner of Section 9, Township 7 North, Range 3 West.
3. The type of corner and location monuments used are wood 2" x 2" x 60" posts and metal tags with location information written thereon.

Re: 2013-0001279

DAVE ROWE
MXS, INC.
5900 FEEDLOT RD.
WINNEMUCCA, NV 89445



LOCATION NOTICE FOR LODE MINING CLAIM

Yavapai County, State of Arizona.

NOTICE IS HEREBY GIVEN that ZENOLITH (USA) INC. whose current mailing address is; P.O. BOX 130, ARVADA, COLORADO 80001, hereby claims under and pursuant to the laws of the State of Arizona and of the laws of the United States of America the following described LODE MINING CLAIM:

The name of this Lode Claim is RP 5.
This claim was Located, Dated and Posted on the 4 th day of April, 2016 by posting a Location Notice on the Location Monument found at, on, or near the West end of the claim.

The length of the claim is 1495 feet in a East direction and 5 feet in the opposite direction from the monument where the Location Notice is posted, and the width is 300 feet on each side of the center of the vein or lode, comprising in all a claim 1500 feet in length and 600 feet in width, and generally following a East and West course.

The exterior boundaries are distinctly marked by six substantial monuments. Each corner, end center, and location monument, consists of a 1-1/2" x 1-1/2" x 5' wooden post with aluminum tags attached, scribed with claim name and corner description. The boundaries can be readily traced by beginning at corner No. 1, the NW corner:

- thence 1500 feet East to the NE corner, corner No. 2,
- thence 300 feet South to the East end center, corner No. 3,
- thence 300 feet South to the SE corner, corner No. 4,
- thence 1500 feet West to the SW corner, corner No. 5,
- thence 300 feet North to the West end center, corner No. 6,
- thence 300 feet North to the NW corner, corner No. 1, the point of beginning

The NW corner of this claim, corner No. 1, is found about 4200 feet North and 0 feet West from the SE corner of Section 9 Township 7 N, Range 3 W, G.&S.R.M.

The Location Monument on which this notice is posted is situated within Section 10, T7N, R3W, G.&S.R.M. and encompasses portions of the following quarter Sections:

NW Quarter, Section 10 Township 7 N Range 3 W Gila & Salt River Meridian.

The boundaries of said claim were defined by law within ninety days from the date of posting of the Notice of Location. The location work, consisting of the making and filing of maps and the payment of fees was completed by the date of recordation of this certificate.

Discoverer, Locator and Claimant:
ZENOLITH (USA) INC.

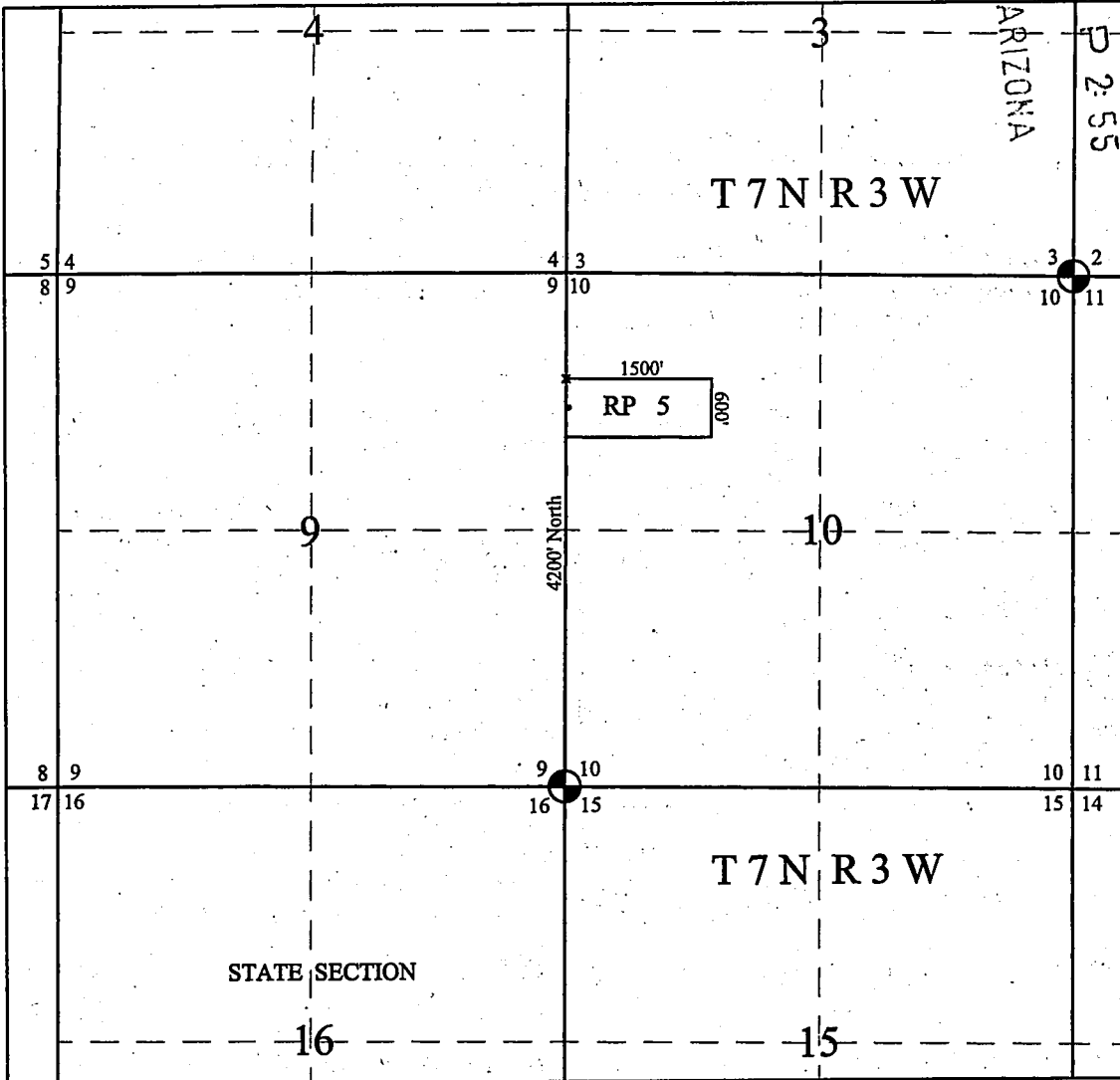
by: Dave Rowe
Dave Rowe as Agent

RECEIVED
YAVAPAI STATE OFFICE
2016 MAY 25 P 2:55
PHOENIX, ARIZONA

AN C 4 3 8 3 5 1

RP 5 LODE CLAIM MAP

RECEIVED
 BUREAU OF STATE OFFICE
 2016 MAY 25 P 2:55
 PHOENIX, ARIZONA



Scale: 1"=2000 Feet

1. The above map depicts the **RP 5** Lode Claim, which is located in the
2. NW 1/4 of Section 10, Township 7 North, Range 3 West, Gila and Salt River Base and Meridian, Yavapai County, Arizona.
3. The **Northwest corner of the claim** is 4200 feet North and 00 feet West of the Southeast corner of Section 9, Township 7 North, Range 3 West.
4. The type of corner and location monuments used are wood 2" x 2" x 60" posts and metal tags with location information written thereon.



Re: 2013-0001279

DAVE ROWE
MXS, INC.
5900 FEEDLOT RD.
WINNEMUCCA, NV 89445

LOCATION NOTICE FOR LODE MINING CLAIM

Yavapai County, State of Arizona.

NOTICE IS HEREBY GIVEN that ZENOLITH (USA) INC. whose current mailing address is; P.O. BOX 130, ARVADA, COLORADO 80001, hereby claims under and pursuant to the laws of the State of Arizona and of the laws of the United States of America the following described LODE MINING CLAIM:

The name of this Lode Claim is RP 6.
This claim was Located, Dated and Posted on the 4 th day of April, 2016 by posting a Location Notice on the Location Monument found at, on, or near the West end of the claim.

The length of the claim is 1495 feet in a East direction and 5 feet in the opposite direction from the monument where the Location Notice is posted, and the width is 300 feet on each side of the center of the vein or lode, comprising in all a claim 1500 feet in length and 600 feet in width, and generally following an East and West course.

The exterior boundaries are distinctly marked by six substantial monuments. Each corner, end center, and location monument, consists of a 1-1/2" x 1-1/2" x 5' wooden post with aluminum tags attached, scribed with claim name and corner description. The boundaries can be readily traced by beginning at corner No. 1, the NW corner:

- thence 1500 feet East to the NE corner, corner No. 2,
- thence 300 feet South to the East end center, corner No. 3,
- thence 300 feet South to the SE corner, corner No. 4,
- thence 1500 feet West to the SW corner, corner No. 5,
- thence 300 feet North to the West end center, corner No. 6,
- thence 300 feet North to the NW corner, corner No. 1, the point of beginning

The NW corner of this claim, corner No. 1, is found about 3600 feet North and 0 feet West from the SE corner of Section 9 Township 7 N, Range 3 W, G.&S.R.M.

The Location Monument on which this notice is posted is situated within Section 10, T7N, R3W, G.&S.R.M. and encompasses portions of the following quarter Sections:

NW Quarter, Section 10 Township 7 N Range 3 W Gila & Salt River Meridian.

The boundaries of said claim were defined by law within ninety days from the date of posting of the Notice of Location. The location work, consisting of the making and filing of maps and the payment of fees was completed by the date of recordation of this certificate.

Discoverer, Locator and Claimant:
ZENOLITH (USA) INC.

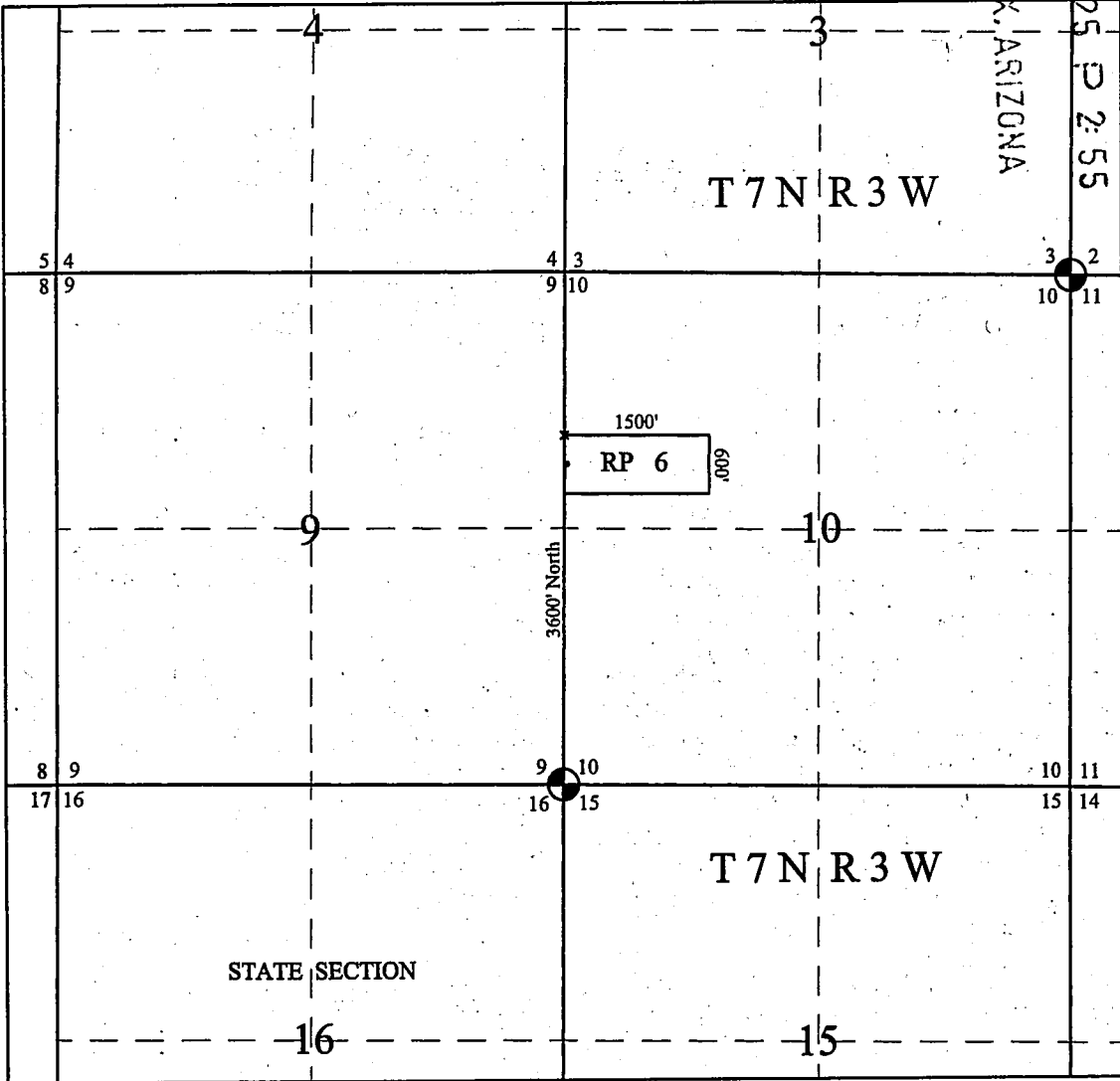
by: Dave Rowe
Dave Rowe as Agent

RECEIVED
EL PASO COUNTY CLERK
2016 MAY 25 P 2:55
PHOENIX, ARIZONA

AHC438358

RP 6 LODE CLAIM MAP

RECEIVED
DEPT. OF STATE OFFICE
2016 MAY 25 2:55
PHOENIX, ARIZONA



Scale: 1"=2000 Feet

1. The above map depicts the **RP 6** Lode Claim, which is located in the
2. NW 1/4 of Section 10, Township 7 North, Range 3 West, Gila and Salt River Base and Meridian, Yavapai County, Arizona.
3. The **Northwest corner of the claim** is 3600 feet North and 00 feet West of the Southeast corner of Section 9, Township 7 North, Range 3 West.
4. The type of corner and location monuments used are wood 2" x 2" x 60" posts and metal tags with location information written thereon.

Re: 2013-0001279

DAVE ROWE
MXS, INC.
5900 FEEDLOT RD.
WINNEMUCCA, NV 89445



LOCATION NOTICE FOR LODE MINING CLAIM

Yavapai County, State of Arizona.

NOTICE IS HEREBY GIVEN that ZENOLITH (USA) INC. whose current mailing address is; P.O. BOX 130, ARVADA, COLORADO 80001, hereby claims under and pursuant to the laws of the State of Arizona and of the laws of the United States of America the following described LODE MINING CLAIM:

The name of this Lode Claim is RP 7.
This claim was Located, Dated and Posted on the 4 th day of April, 2016 by posting a Location Notice on the Location Monument found at, on, or near the West end of the claim.

The length of the claim is 1495 feet in a East direction and 5 feet in the opposite direction from the monument where the Location Notice is posted, and the width is 300 feet on each side of the center of the vein or lode, comprising in all a claim 1500 feet in length and 600 feet in width, and generally following an East and West course.

The exterior boundaries are distinctly marked by six substantial monuments. Each corner, end center, and location monument, consists of a 1-1/2" x 1-1/2" x 5' wooden post with aluminum tags attached, scribed with claim name and corner description. The boundaries can be readily traced by beginning at corner No. 1, the NW corner:

- thence 1500 feet East to the NE corner, corner No. 2,
- thence 300 feet South to the East end center, corner No. 3,
- thence 300 feet South to the SE corner, corner No. 4,
- thence 1500 feet West to the SW corner, corner No. 5,
- thence 300 feet North to the West end center, corner No. 6,
- thence 300 feet North to the NW corner, corner No. 1, the point of beginning

The NW corner of this claim, corner No. 1, is found about 3000 feet North and 0 feet West from the SE corner of Section 9 Township 7 N, Range 3 W, G.&S.R.M.

The Location Monument on which this notice is posted is situated within Section 10, T7N, R3W, G.&S.R.M. and encompasses portions of the following quarter Sections:

- NW Quarter, Section 10 Township 7 N Range 3 W Gila & Salt River Meridian.
- SW Quarter, Section 10 Township 7 N Range 3 W Gila & Salt River Meridian.

The boundaries of said claim were defined by law within ninety days from the date of posting of the Notice of Location. The location work, consisting of the making and filing of maps and the payment of fees was completed by the date of recordation of this certificate.

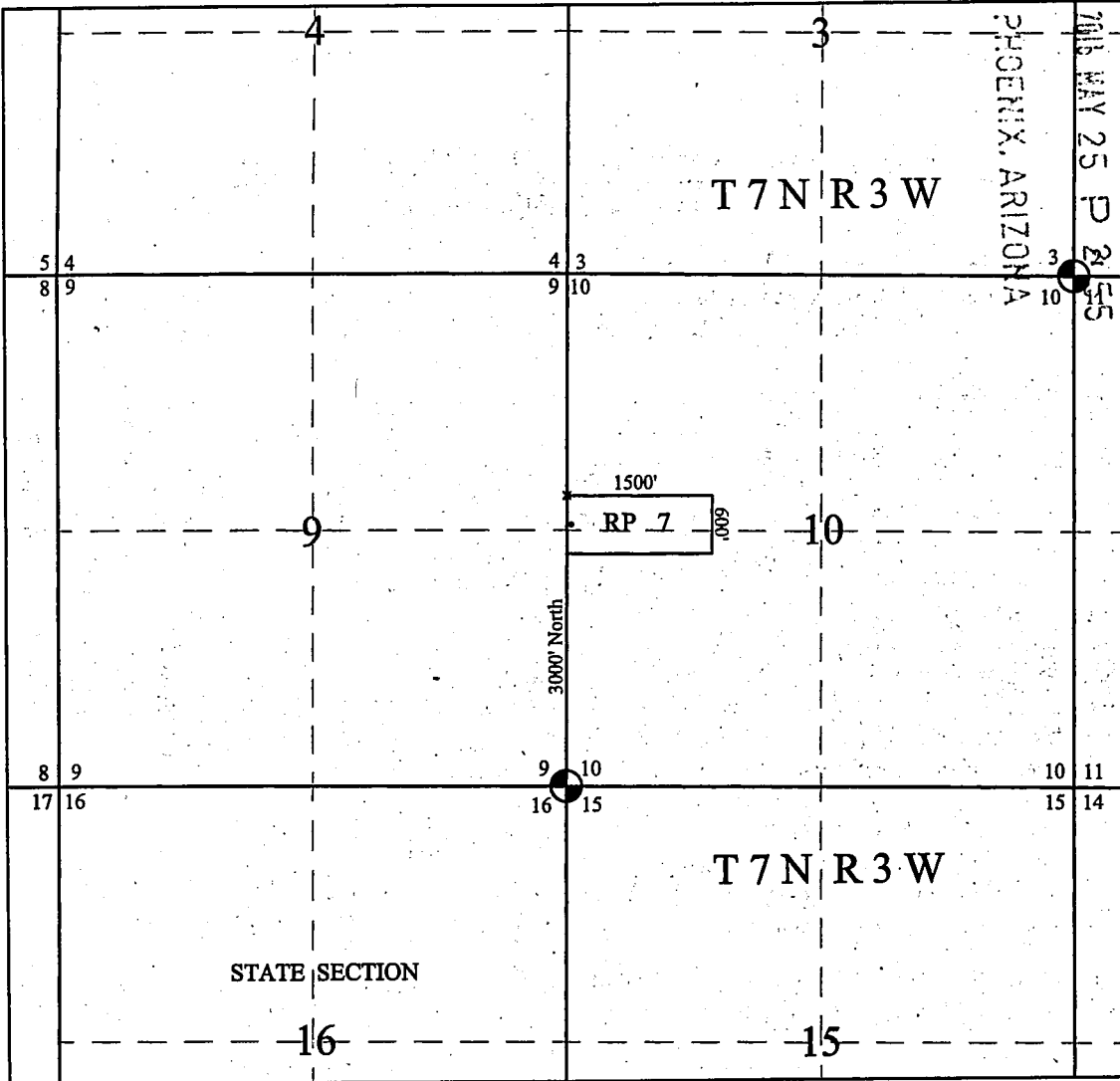
Discoverer, Locator and Claimant:
ZENOLITH (USA) INC.

by: Dave Rowe
Dave Rowe as Agent

RECEIVED
BIRMINGHAM STATE OFFICE
2016 MAY 25 P 2:55
PHOENIX, ARIZONA

AHC438359

RP 7 LODE CLAIM MAP



RECEIVED
 BLM AND STATE OFFICE
 2011 MAY 25 P 2:55
 PHOENIX, ARIZONA

1. The above map depicts the **RP 7** Lode Claim, which is located in the
2. NW 1/4 and SW 1/4 of Section 10, Township 7 North, Range 3 West, Gila and Salt River Base and Meridian, Yavapai County, Arizona.
3. The **Northwest corner of the claim** is 3000 feet North and 00 feet West of the Southeast corner of Section 9, Township 7 North, Range 3 West.
4. The type of corner and location monuments used are wood 2" x 2" x 60" posts and metal tags with location information written thereon.



Re: 2013-0001279

DAVE ROWE
MXS, INC.
5900 FEEDLOT RD.
WINNEMUCCA, NV 89445

LOCATION NOTICE FOR LODE MINING CLAIM

Yavapai County, State of Arizona.

NOTICE IS HEREBY GIVEN that ZENOLITH (USA) INC. whose current mailing address is; P.O. BOX 130, ARVADA, COLORADO 80001, hereby claims under and pursuant to the laws of the State of Arizona and of the laws of the United States of America the following described LODE MINING CLAIM:

The name of this Lode Claim is RP 8.
This claim was Located, Dated and Posted on the 4 th day of April, 2016 by posting a Location Notice on the Location Monument found at, on, or near the West end of the claim.

The length of the claim is 1495 feet in a East direction and 5 feet in the opposite direction from the monument where the Location Notice is posted, and the width is 300 feet on each side of the center of the vein or lode, comprising in all a claim 1500 feet in length and 600 feet in width, and generally following an East and West course.

The exterior boundaries are distinctly marked by six substantial monuments. Each corner, end center, and location monument, consists of a 1-1/2" x 1-1/2" x 5' wooden post with aluminum tags attached, scribed with claim name and corner description. The boundaries can be readily traced by beginning at corner No. 1, the NW corner:

- thence 1500 feet East to the NE corner, corner No. 2,
- thence 300 feet South to the East end center, corner No. 3,
- thence 300 feet South to the SE corner, corner No. 4,
- thence 1500 feet West to the SW corner, corner No. 5,
- thence 300 feet North to the West end center, corner No. 6,
- thence 300 feet North to the NW corner, corner No. 1, the point of beginning

The NW corner of this claim, corner No. 1, is found about 2400 feet North and 0 feet West from the SE corner of Section 9 Township 7 N, Range 3 W, G.&S.R.M.

The Location Monument on which this notice is posted is situated within Section 10, T7N, R3W, G.&S.R.M. and encompasses portions of the following quarter Sections:

SW Quarter, Section 10 Township 7 N Range 3 W Gila & Salt River Meridian.

The boundaries of said claim were defined by law within ninety days from the date of posting of the Notice of Location. The location work, consisting of the making and filing of maps and the payment of fees was completed by the date of recordation of this certificate.

Discoverer, Locator and Claimant:
ZENOLITH (USA) INC.

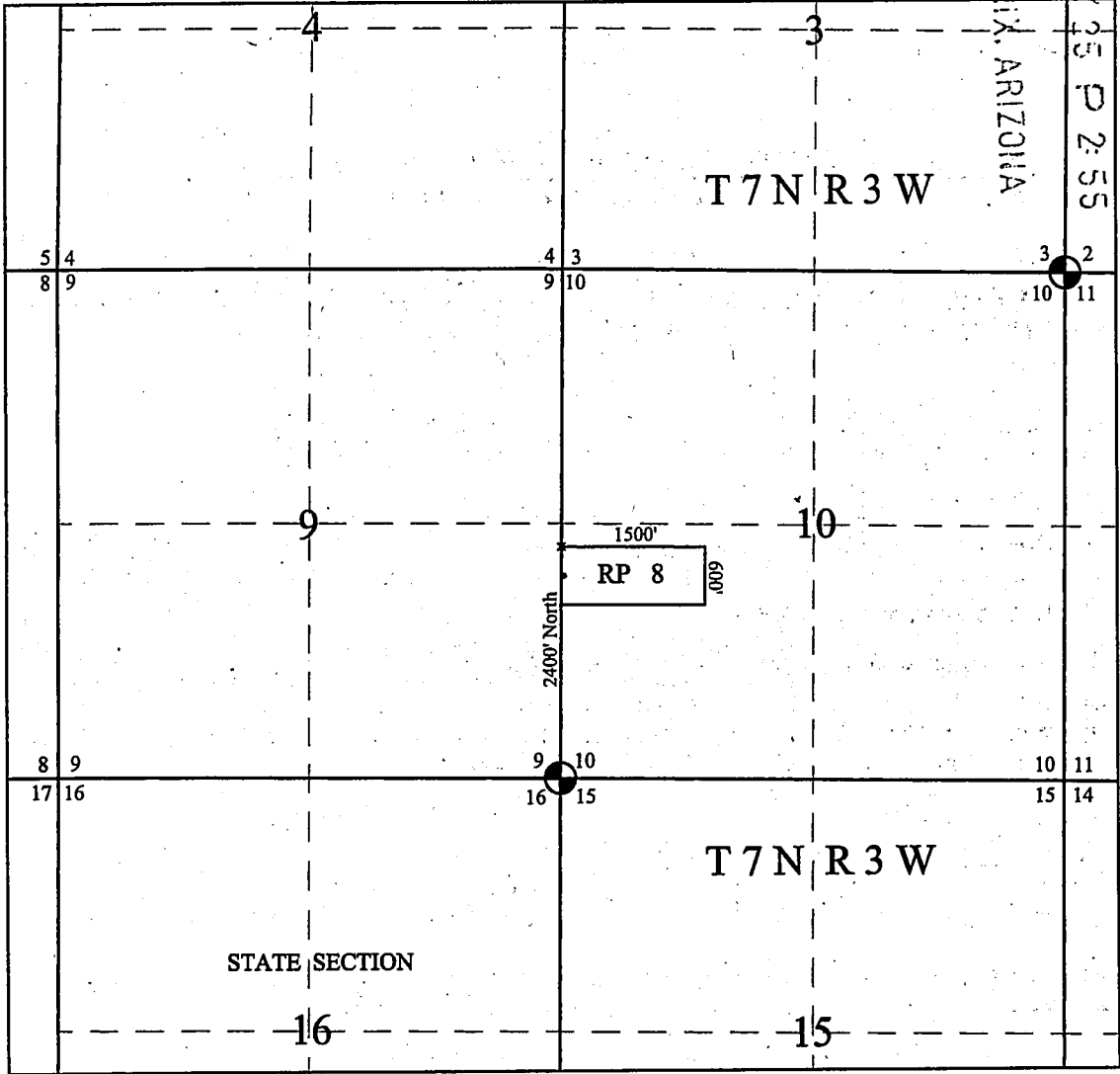
by: Dave Rowe
Dave Rowe as Agent

RECEIVED
BY STATE OFFICE
2016 MAY 25 P 2:55
PHOENIX, ARIZONA

AMC438360

RP 8 LODE CLAIM MAP

PHOENIX, ARIZONA
 3111 N. STATE OFFICE



Scale: 1"=2000 Feet

1. The above map depicts the **RP 8** Lode Claim, which is located in the
2. SW 1/4 of Section 10, Township 7 North, Range 3 West, Gila and Salt River Base and Meridian, Yavapai County, Arizona.
3. The **Northwest corner of the claim** is 2400 feet North and 00 feet West of the Southeast corner of Section 9, Township 7 North, Range 3 West.
4. The type of corner and location monuments used are wood 2" x 2" x 60" posts and metal tags with location information written thereon.



Re: 2013-0001279

DAVE ROWE
MXS, INC.
5900 FEEDLOT RD.
WINNEMUCCA, NV 89445

LOCATION NOTICE FOR LODE MINING CLAIM

Yavapai County, State of Arizona.

NOTICE IS HEREBY GIVEN that ZENOLITH (USA) INC. whose current mailing address is; P.O. BOX 130, ARVADA, COLORADO 80001, hereby claims under and pursuant to the laws of the State of Arizona and of the laws of the United States of America the following described LODE MINING CLAIM:

The name of this Lode Claim is RP 9.
This claim was Located, Dated and Posted on the 4 th day of April, 2016 by posting a Location Notice on the Location Monument found at, on, or near the West end of the claim.

The length of the claim is 1495 feet in a East direction and 5 feet in the opposite direction from the monument where the Location Notice is posted, and the width is 300 feet on each side of the center of the vein or lode, comprising in all a claim 1500 feet in length and 600 feet in width, and generally following an East and West course.

The exterior boundaries are distinctly marked by six substantial monuments. Each corner, end center, and location monument, consists of a 1-1/2" x 1-1/2" x 5' wooden post with aluminum tags attached, scribed with claim name and corner description. The boundaries can be readily traced by beginning at corner No. 1, the NW corner:

- thence 1500 feet East to the NE corner, corner No. 2,
- thence 300 feet South to the East end center, corner No. 3,
- thence 300 feet South to the SE corner, corner No. 4,
- thence 1500 feet West to the SW corner, corner No. 5,
- thence 300 feet North to the West end center, corner No. 6,
- thence 300 feet North to the NW corner, corner No. 1, the point of beginning

The NW corner of this claim, corner No. 1, is found about 1800 feet North and 0 feet West from the SE corner of Section 9 Township 7 N, Range 3 W, G.&S.R.M.

The Location Monument on which this notice is posted is situated within Section 10, T7N, R3W, G.&S.R.M. and encompasses portions of the following quarter Sections:

SW Quarter, Section 10 Township 7 N Range 3 W Gila & Salt River Meridian.

The boundaries of said claim were defined by law within ninety days from the date of posting of the Notice of Location. The location work, consisting of the making and filing of maps and the payment of fees was completed by the date of recordation of this certificate.

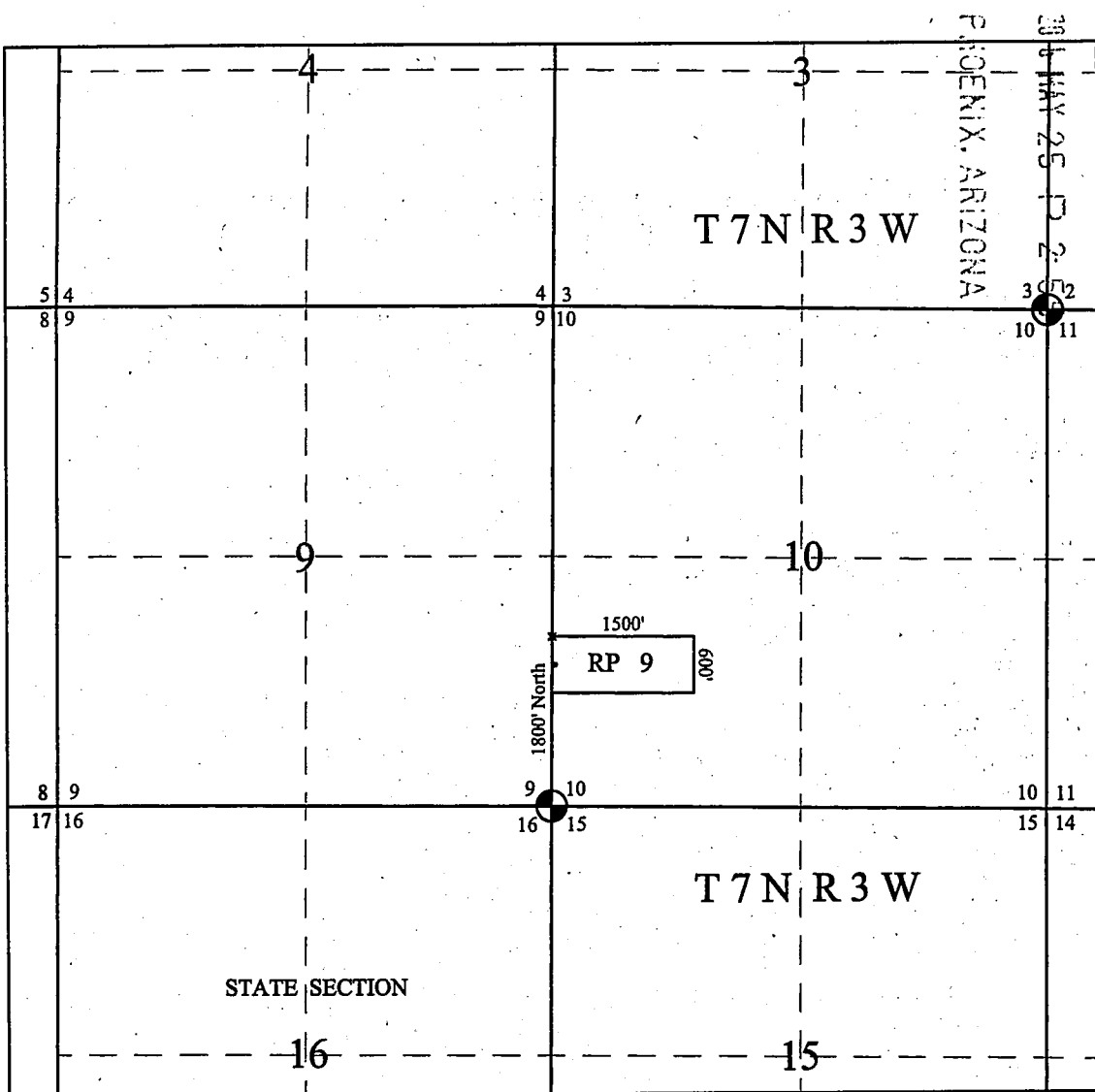
Discoverer, Locator and Claimant:
ZENOLITH (USA) INC.

by: Dave Rowe
Dave Rowe as Agent

RECEIVED
BY ALSTAFF OFFICE
MAY 25 P 2:55
PHOENIX, ARIZONA

ANHC438361

RP 9 LODE CLAIM MAP



RECEIVED
 BUREAU OF STATE OFFICIALS
 PHOENIX, ARIZONA
 MAY 25 1925



Scale: 1"=2000 Feet

1. The above map depicts the **RP 9** Lode Claim, which is located in the
2. SW 1/4 of Section 10, Township 7 North, Range 3 West, Gila and Salt River Base and Meridian, Yavapai County, Arizona.
3. The **Northwest corner of the claim** is 1800 feet North and 00 feet West of the Southeast corner of Section 9, Township 7 North, Range 3 West.
4. The type of corner and location monuments used are wood 2" x 2" x 60" posts and metal tags with location information written thereon.

Re: 2013-0001279

DAVE ROWE
MXS, INC.
5900 FEEDLOT RD.
WINNEMUCCA, NV 89445

LOCATION NOTICE FOR LODE MINING CLAIM

Yavapai County, State of Arizona.

NOTICE IS HEREBY GIVEN that ZENOLITH (USA) INC. whose current mailing address is; P.O. BOX 130, ARVADA, COLORADO 80001, hereby claims under and pursuant to the laws of the State of Arizona and of the laws of the United States of America the following described LODE MINING CLAIM:

The name of this Lode Claim is RP 10

This claim was Located, Dated and Posted on the 4 th day of April, 2016 by posting a Location Notice on the Location Monument found at, on, or near the West end of the claim.

The length of the claim is 1495 feet in a East direction and 5 feet in the opposite direction from the monument where the Location Notice is posted, and the width is 300 feet on each side of the center of the vein or lode, comprising in all a claim 1500 feet in length and 600 feet in width, and generally following an East and West course.

The exterior boundaries are distinctly marked by six substantial monuments. Each corner, end center, and location monument, consists of a 1-1/2" x 1-1/2" x 5' wooden post with aluminum tags attached, scribed with claim name and corner description. The boundaries can be readily traced by beginning at corner No. 1, the NW corner:

- thence 1500 feet East to the NE corner, corner No. 2,
- thence 300 feet South to the East end center, corner No. 3,
- thence 300 feet South to the SE corner, corner No. 4,
- thence 1500 feet West to the SW corner, corner No. 5,
- thence 300 feet North to the West end center, corner No. 6,
- thence 300 feet North to the NW corner, corner No. 1, the point of beginning

The NW corner of this claim, corner No. 1, is found about 1200 feet North and 0 feet West from the SE corner of Section 9 Township 7 N, Range 3 W, G.&S.R.M.

The Location Monument on which this notice is posted is situated within Section 10, T7N, R3W, G.&S.R.M. and encompasses portions of the following quarter Sections:

SW Quarter, Section 10 Township 7 N Range 3 W Gila & Salt River Meridian.

The boundaries of said claim were defined by law within ninety days from the date of posting of the Notice of Location. The location work, consisting of the making and filing of maps and the payment of fees was completed by the date of recordation of this certificate.

Discoverer, Locator and Claimant:
ZENOLITH (USA) INC.

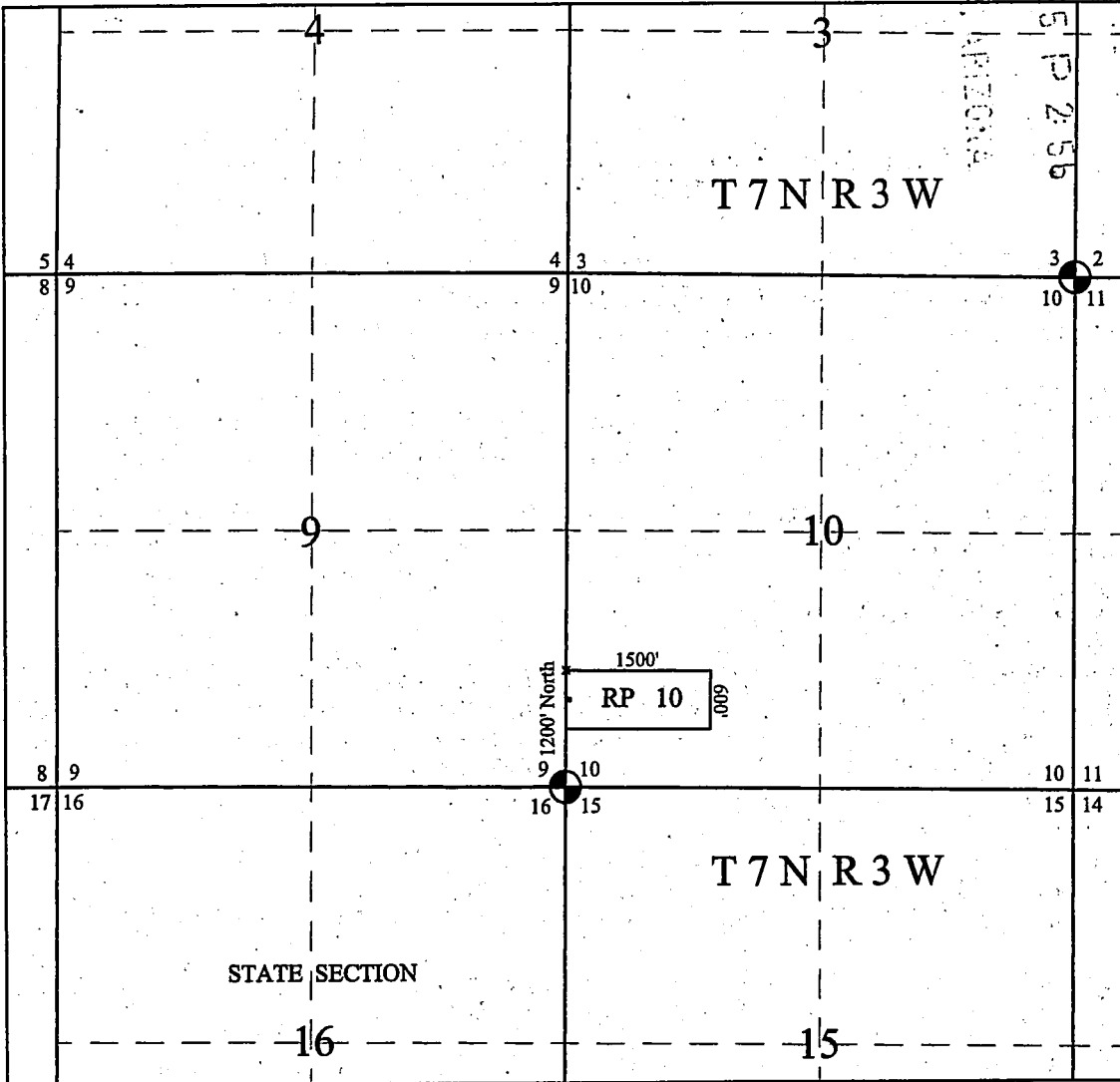
by: Dave Rowe
Dave Rowe as Agent

RECEIVED
BIRMINGHAM STATE OF ARIZONA
2016 MAY 25 P 2:56
PHOENIX, ARIZONA

AHC438362

RP 10 LODE CLAIM MAP

RECEIVED
 BLM ARIZONA
 12011 MAY 25 PM 2:56



Scale: 1"=2000 Feet

1. The above map depicts the **RP 10** Lode Claim, which is located in the
2. SW 1/4 of Section 10, Township 7 North, Range 3 West, Gila and Salt River Base and Meridian, Yavapai County, Arizona.
3. The **Northwest corner of the claim** is 1200 feet North and 00 feet West of the Southeast corner of Section 9, Township 7 North, Range 3 West.
4. The type of corner and location monuments used are wood 2" x 2" x 60" posts and metal tags with location information written thereon.



Re: 2013-0001279

DAVE ROWE
MXS, INC.
5900 FEEDLOT RD.
WINNEMUCCA, NV 89445

LOCATION NOTICE FOR LODE MINING CLAIM

Yavapai County, State of Arizona.

NOTICE IS HEREBY GIVEN that ZENOLITH (USA) INC. whose current mailing address is; P.O. BOX 130, ARVADA, COLORADO 80001, hereby claims under and pursuant to the laws of the State of Arizona and of the laws of the United States of America the following described LODE MINING CLAIM:

The name of this Lode Claim is RP 11.
This claim was Located, Dated and Posted on the 4 th day of April, 2016 by posting a Location Notice on the Location Monument found at, on, or near the West end of the claim.

The length of the claim is 1495 feet in a East direction and 5 feet in the opposite direction from the monument where the Location Notice is posted, and the width is 300 feet on each side of the center of the vein or lode, comprising in all a claim 1500 feet in length and 600 feet in width, and generally following an East and West course.

The exterior boundaries are distinctly marked by six substantial monuments. Each corner, end center, and location monument, consists of a 1-1/2" x 1-1/2" x 5' wooden post with aluminum tags attached, scribed with claim name and corner description. The boundaries can be readily traced by beginning at corner No. 1, the NW corner:

- thence 1500 feet East to the NE corner, corner No. 2,
- thence 300 feet South to the East end center, corner No. 3,
- thence 300 feet South to the SE corner, corner No. 4,
- thence 1500 feet West to the SW corner, corner No. 5,
- thence 300 feet North to the West end center, corner No. 6,
- thence 300 feet North to the NW corner, corner No. 1, the point of beginning

The NW corner of this claim, corner No. 1, is found about 600 feet North and 0 feet West from the SE corner of Section 9 Township 7 N, Range 3 W, G.&S.R.M.

The Location Monument on which this notice is posted is situated within Section 10, T7N, R3W, G.&S.R.M. and encompasses portions of the following quarter Sections:

SW Quarter, Section 10 Township 7 N Range 3 W Gila & Salt River Meridian.

The boundaries of said claim were defined by law within ninety days from the date of posting of the Notice of Location. The location work, consisting of the making and filing of maps and the payment of fees was completed by the date of recordation of this certificate.

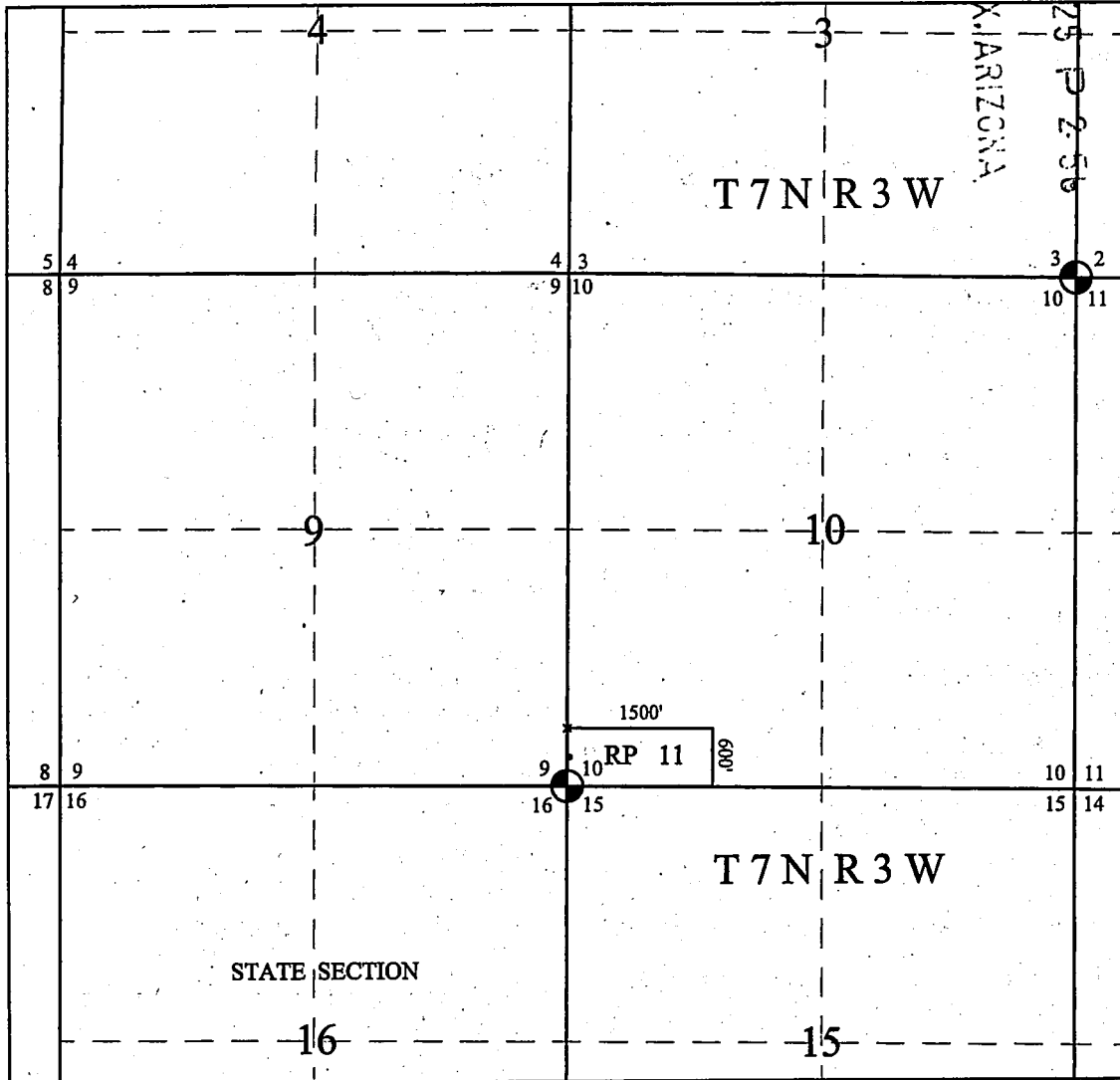
Discoverer, Locator and Claimant:
ZENOLITH (USA) INC.

by: Dave Rowe
Dave Rowe as Agent

RECEIVED
BLM AZ STATE OFFICE
2016 MAY 25 P 2:56
PHOENIX, ARIZONA

AHC438363

RP 11 LODE CLAIM MAP



RECEIVED
BLANK STATE REPORT
2016 MAY 25 P 2:56
PHOENIX, ARIZONA



Scale: 1"=2000 Feet

1. The above map depicts the **RP 11** Lode Claim, which is located in the
2. SW 1/4 of Section 10, Township 7 North, Range 3 West, Gila and Salt River Base and Meridian, Yavapai County, Arizona.
3. The **Northwest corner of the claim** is 600 feet North and 00 feet West of the Southeast corner of Section 9, Township 7 North, Range 3 West.
4. The type of corner and location monuments used are wood 2" x 2" x 60" posts and metal tags with location information written thereon.



Re: 2013-0001279

DAVE ROWE
MXS, INC.
5900 FEEDLOT RD.
WINNEMUCCA, NV 89445

LOCATION NOTICE FOR LODE MINING CLAIM

Yavapai County, State of Arizona.

NOTICE IS HEREBY GIVEN that ZENOLITH (USA) INC. whose current mailing address is;
P.O. BOX 130, ARVADA, COLORADO 80001, hereby claims under and pursuant to the laws of the State of
Arizona and of the laws of the United States of America the following described LODE MINING CLAIM:

The name of this Lode Claim is RP 12.

This claim was Located, Dated and Posted on the 5 th day of April, 2016 by posting a Location Notice
on the Location Monument found at, on, or near the East end of the claim.

The length of the claim is 1495 feet in a West direction and 5 feet in the opposite direction from the
monument where the Location Notice is posted, and the width is 300 feet on each side of the center of the
vein or lode, comprising in all a claim 1500 feet in length and 600 feet in width, and generally
following an East and West course.

The exterior boundaries are distinctly marked by six substantial monuments. Each corner, end center, and location
monument, consists of a 1-1/2" x 1-1/2" x 5' wooden post with aluminum tags attached, scribed with claim name
and corner description. The boundaries can be readily traced by beginning at corner No. 1, the NW corner:

- thence 1500 feet East to the NE corner, corner No. 2,
- thence 300 feet South to the East end center, corner No. 3,
- thence 300 feet South to the SE corner, corner No. 4,
- thence 1500 feet West to the SW corner, corner No. 5,
- thence 300 feet North to the West end center, corner No. 6,
- thence 300 feet North to the NW corner, corner No. 1, the point of beginning

The NW corner of this claim, corner No. 1, is found about 3600 feet North and 1500 feet East
from the SE corner of Section 9 Township 7 N, Range 3 W, G.&S.R.M.

The Location Monument on which this notice is posted is situated within Section 10, T7N, R3W, G.&S.R.M. and
encompasses portions of the following quarter Sections:

- NE Quarter, Section 10 Township 7 N Range 3 W Gila & Salt River Meridian.
- NW Quarter, Section 10 Township 7 N Range 3 W Gila & Salt River Meridian.

The boundaries of said claim were defined by law within ninety days from the date of posting of the
Notice of Location. The location work, consisting of the making and filing of maps and the payment of fees was
completed by the date of recordation of this certificate.

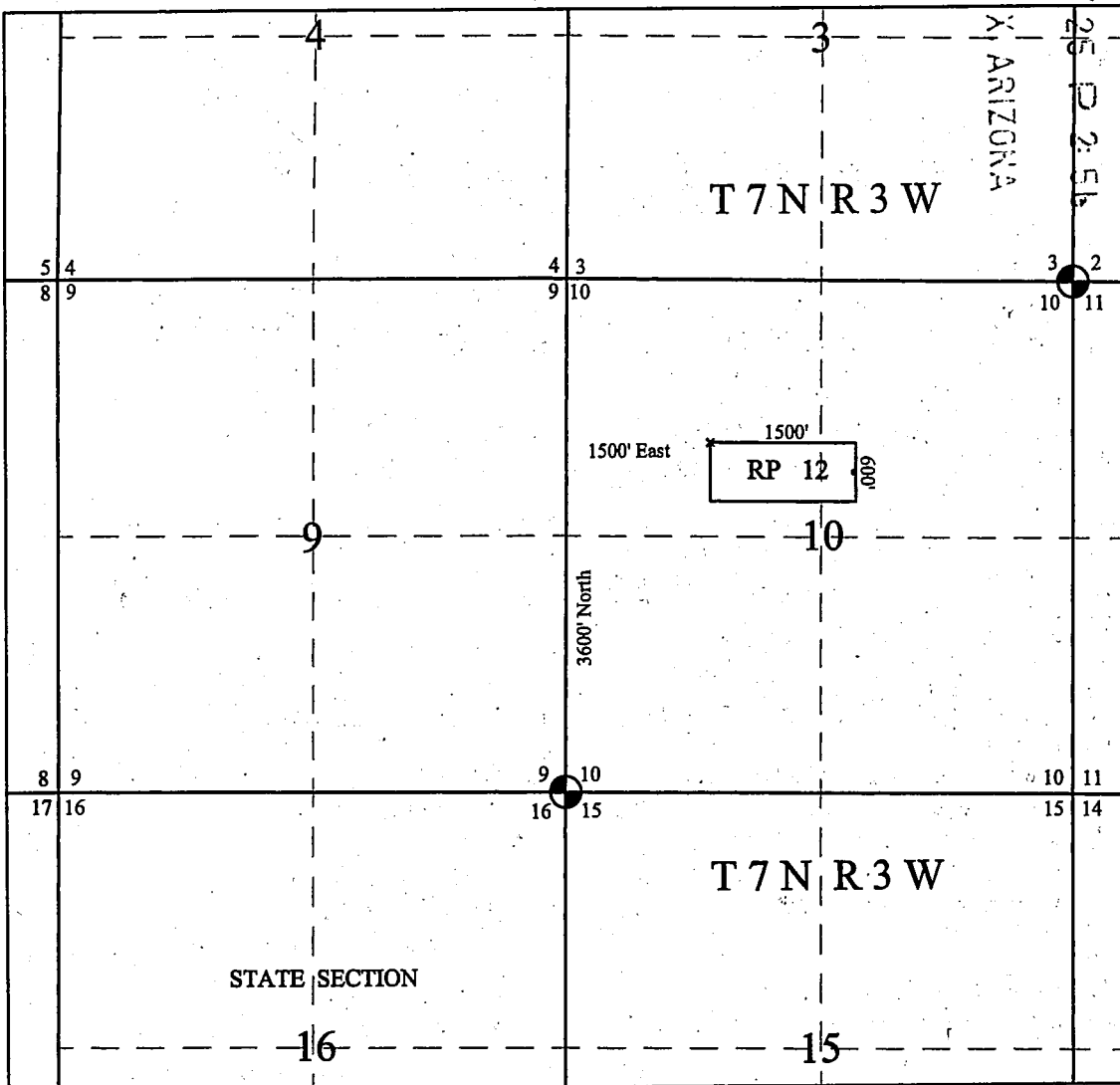
Discoverer, Locator and Claimant:
ZENOLITH (USA) INC.

by: Dave Rowe
Dave Rowe as Agent

RECEIVED
BIRMINGHAM STATE OFFICE
2016 MAY 25 P 2:56
PHOENIX, ARIZONA

AHC438364

RP 12 LODGE CLAIM MAP



Scale: 1"=2000 Feet

1. The above map depicts the **RP 12** Lode Claim, which is located in the NE 1/4 and NW 1/4 of Section 10, Township 7 North, Range 3 West, Gila and Salt River Base and Meridian, Yavapai County, Arizona.
2. The **Northwest corner of the claim** is 3600 feet North and 1500 feet East of the Southeast corner of Section 9, Township 7 North, Range 3 West.
3. The type of corner and location monuments used are wood 2" x 2" x 60" posts and metal tags with location information written thereon.



Re: 2013-0001279

DAVE ROWE
MXS, INC.
5900 FEEDLOT RD.
WINNEMUCCA, NV 89445

LOCATION NOTICE FOR LODE MINING CLAIM

Yavapai County, State of Arizona.

NOTICE IS HEREBY GIVEN that ZENOLITH (USA) INC. whose current mailing address is; P.O. BOX 130, ARVADA, COLORADO 80001, hereby claims under and pursuant to the laws of the State of Arizona and of the laws of the United States of America the following described LODE MINING CLAIM:

The name of this Lode Claim is RP 13

This claim was Located, Dated and Posted on the 5th day of April, 2016 by posting a Location Notice on the Location Monument found at, on, or near the West end of the claim.

The length of the claim is 1495 feet in a East direction and 5 feet in the opposite direction from the monument where the Location Notice is posted, and the width is 300 feet on each side of the center of the vein or lode, comprising in all a claim 1500 feet in length and 600 feet in width, and generally following an East and West course.

The exterior boundaries are distinctly marked by six substantial monuments. Each corner, end center, and location monument, consists of a 1-1/2" x 1-1/2" x 5' wooden post with aluminum tags attached, scribed with claim name and corner description. The boundaries can be readily traced by beginning at corner No. 1, the NW corner:

- thence 1500 feet East to the NE corner, corner No. 2,
- thence 300 feet South to the East end center, corner No. 3,
- thence 300 feet South to the SE corner, corner No. 4,
- thence 1500 feet West to the SW corner, corner No. 5,
- thence 300 feet North to the West end center, corner No. 6,
- thence 300 feet North to the NW corner, corner No. 1, the point of beginning

The NW corner of this claim, corner No. 1, is found about 3000 feet North and 1500 feet East from the SE corner of Section 9 Township 7 N, Range 3 W, G.&S.R.M.

The Location Monument on which this notice is posted is situated within Section 10, T7N, R3W, G.&S.R.M. and encompasses portions of the following quarter Sections:

- NE Quarter, Section 10 Township 7 N Range 3 W Gila & Salt River Meridian.
- NW Quarter, Section 10 Township 7 N Range 3 W Gila & Salt River Meridian.
- SW Quarter, Section 10 Township 7 N Range 3 W Gila & Salt River Meridian.
- SE Quarter, Section 10 Township 7 N Range 3 W Gila & Salt River Meridian.

The boundaries of said claim were defined by law within ninety days from the date of posting of the Notice of Location. The location work, consisting of the making and filing of maps and the payment of fees was completed by the date of recordation of this certificate.

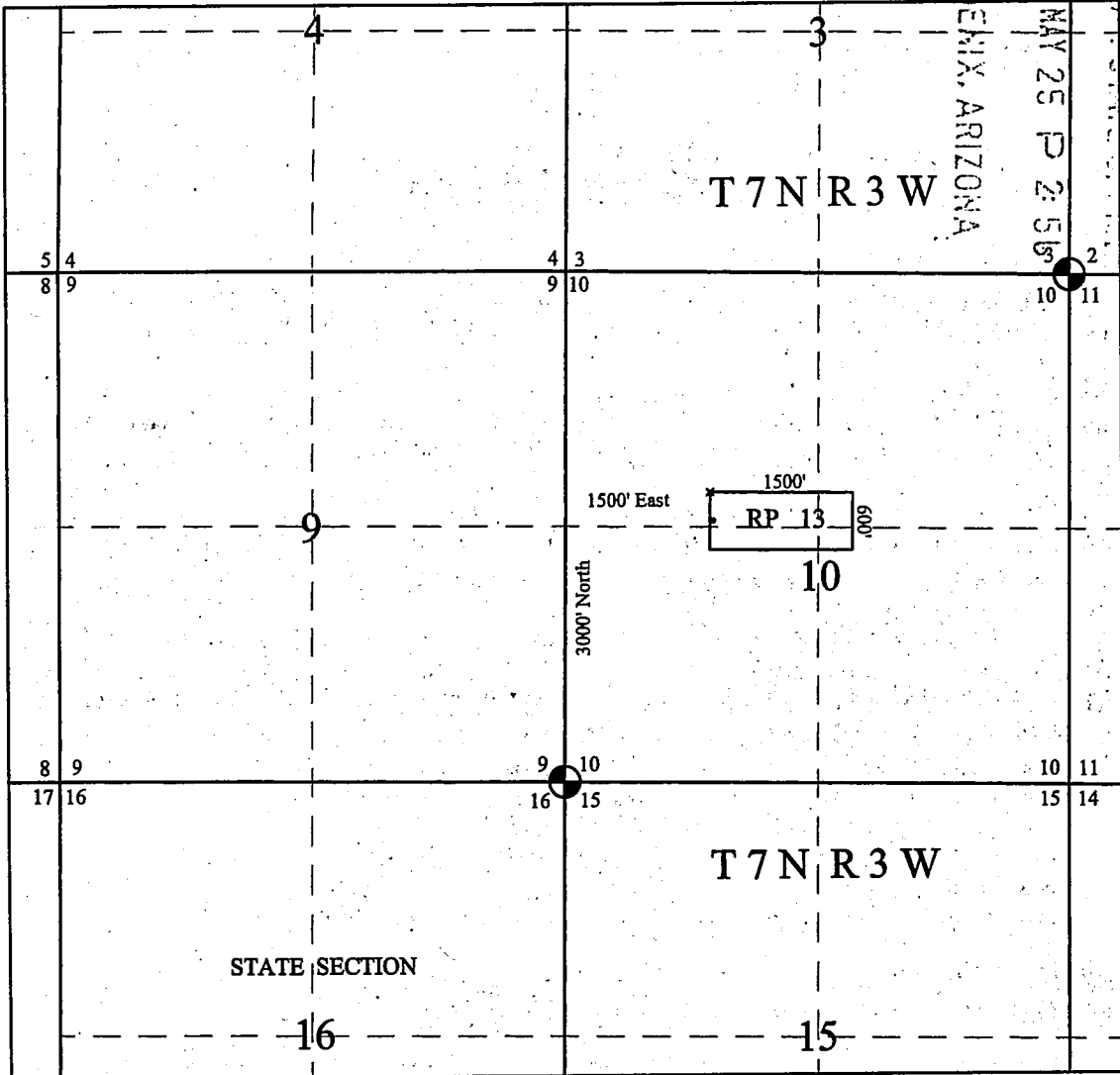
Discoverer, Locator and Claimant:
ZENOLITH (USA) INC.

by: Dave Rowe
Dave Rowe as Agent

RECEIVED
MAY 25 P 2:56
PHOENIX, ARIZONA

AHC438365

RP 13 LODE CLAIM MAP



PHOENIX, ARIZONA
 RECEIVED
 MAY 25 P 2:56



Scale: 1"=2000 Feet

1. The above map depicts the **RP 13** Lode Claim, which is located in All quarters of Section 10, Township 7 North, Range 3 West, Gila and Salt River Base and Meridian, Yavapai County, Arizona.
2. The **Northwest corner of the claim** is 3000 feet North and 1500 feet East of the Southeast corner of Section 9, Township 7 North, Range 3 West.
3. The type of corner and location monuments used are wood 2" x 2" x 60" posts and metal tags with location information written thereon.



Re: 2013-.001279

DAVE ROWE
MXS, INC.
5900 FEEDLOT RD.
WINNEMUCCA, NV 89445

LOCATION NOTICE FOR LODE MINING CLAIM

Yavapai County, State of Arizona.

NOTICE IS HEREBY GIVEN that ZENOLITH (USA) INC. whose current mailing address is; P.O. BOX 130, ARVADA, COLORADO 80001, hereby claims under and pursuant to the laws of the State of Arizona and of the laws of the United States of America the following described LODE MINING CLAIM:

The name of this Lode Claim is RP 14.
This claim was Located, Dated and Posted on the 5 th day of April, 2016 by posting a Location Notice on the Location Monument found at, on, or near the East end of the claim.

The length of the claim is 1495 feet in a West direction and 5 feet in the opposite direction from the monument where the Location Notice is posted, and the width is 300 feet on each side of the center of the vein or lode, comprising in all a claim 1500 feet in length and 600 feet in width, and generally following an East and West course.

The exterior boundaries are distinctly marked by six substantial monuments. Each corner, end center, and location monument, consists of a 1-1/2" x 1-1/2" x 5' wooden post with aluminum tags attached, scribed with claim name and corner description. The boundaries can be readily traced by beginning at corner No. 1, the NW corner:

- thence 1500 feet East to the NE corner, corner No. 2,
- thence 300 feet South to the East end center, corner No. 3,
- thence 300 feet South to the SE corner, corner No. 4,
- thence 1500 feet West to the SW corner, corner No. 5,
- thence 300 feet North to the West end center, corner No. 6,
- thence 300 feet North to the NW corner, corner No. 1, the point of beginning

The NW corner of this claim, corner No. 1, is found about 2400 feet North and 1500 feet East from the SE corner of Section 9 Township 7 N, Range 3 W, G.&S.R.M.

The Location Monument on which this notice is posted is situated within Section 10, T7N, R3W, G.&S.R.M. and encompasses portions of the following quarter Sections:

- SW Quarter, Section 10 Township 7 N Range 3 W Gila & Salt River Meridian.
- SE Quarter, Section 10 Township 7 N Range 3 W Gila & Salt River Meridian.

The boundaries of said claim were defined by law within ninety days from the date of posting of the Notice of Location. The location work, consisting of the making and filing of maps and the payment of fees was completed by the date of recordation of this certificate.

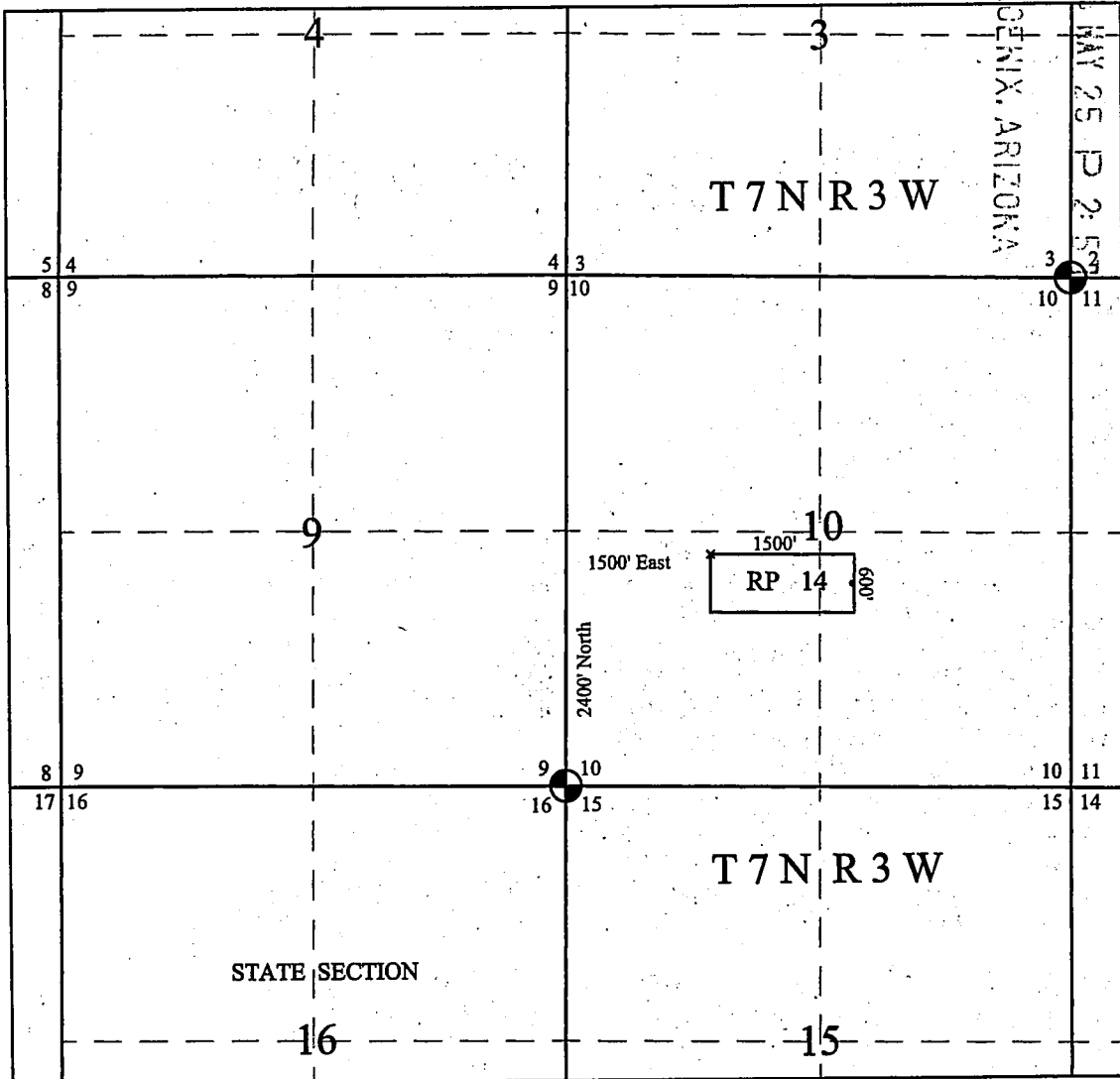
Discoverer, Locator and Claimant:
ZENOLITH (USA) INC.

by: Dave Rowe
Dave Rowe as Agent

RECEIVED
MAY 25 P 2:57
COCHISE COUNTY, ARIZONA

AHC438366

RP 14 LODE CLAIM MAP



Scale: 1"=2000 Feet

1. The above map depicts the **RP 14** Lode Claim, which is located in the SW 1/4 and SE 1/4 of Section 10, Township 7 North, Range 3 West, Gila and Salt River Base and Meridian, Yavapai County, Arizona.
2. The **Northwest corner of the claim** is 2400 feet North and 1500 feet East of the Southeast corner of Section 9, Township 7 North, Range 3 West.
3. The type of corner and location monuments used are wood 2" x 2" x 60" posts and metal tags with location information written thereon.



Re: 2013-0001279

DAVE ROWE
MXS, INC.
5900 FEEDLOP RD.
WINNEMUCCA, AZ 89445

LOCATION NOTICE FOR LODE MINING CLAIM

Yavapai County, State of Arizona.

NOTICE IS HEREBY GIVEN that ZENOLITH (USA) INC. whose current mailing address is; P.O. BOX 130, ARVADA, COLORADO 80001, hereby claims under and pursuant to the laws of the State of Arizona and of the laws of the United States of America the following described LODE MINING CLAIM:

The name of this Lode Claim is RP 15.

This claim was Located, Dated and Posted on the 5 th day of April, 2016 by posting a Location Notice on the Location Monument found at, on, or near the East end of the claim.

The length of the claim is 1495 feet in a West direction and 5 feet in the opposite direction from the monument where the Location Notice is posted, and the width is 300 feet on each side of the center of the vein or lode, comprising in all a claim 1500 feet in length and 600 feet in width, and generally following an East and West course.

The exterior boundaries are distinctly marked by six substantial monuments. Each corner, end center, and location monument, consists of a 1-1/2" x 1-1/2" x 5' wooden post with aluminum tags attached, scribed with claim name and corner description. The boundaries can be readily traced by beginning at corner No. 1, the NW corner:

- thence 1500 feet East to the NE corner, corner No. 2,
- thence 300 feet South to the East end center, corner No. 3,
- thence 300 feet South to the SE corner, corner No. 4,
- thence 1500 feet West to the SW corner, corner No. 5,
- thence 300 feet North to the West end center, corner No. 6,
- thence 300 feet North to the NW corner, corner No. 1, the point of beginning

The NW corner of this claim, corner No. 1, is found about 1800 feet North and 1500 feet East from the SE corner of Section 9 Township 7 N, Range 3 W, G.&S.R.M.

The Location Monument on which this notice is posted is situated within Section 10, T7N, R3W, G.&S.R.M. and encompasses portions of the following quarter Sections:

- SW Quarter, Section 10 Township 7 N Range 3 W Gila & Salt River Meridian.
- SE Quarter, Section 10 Township 7 N Range 3 W Gila & Salt River Meridian.

The boundaries of said claim were defined by law within ninety days from the date of posting of the Notice of Location. The location work, consisting of the making and filing of maps and the payment of fees was completed by the date of recordation of this certificate.

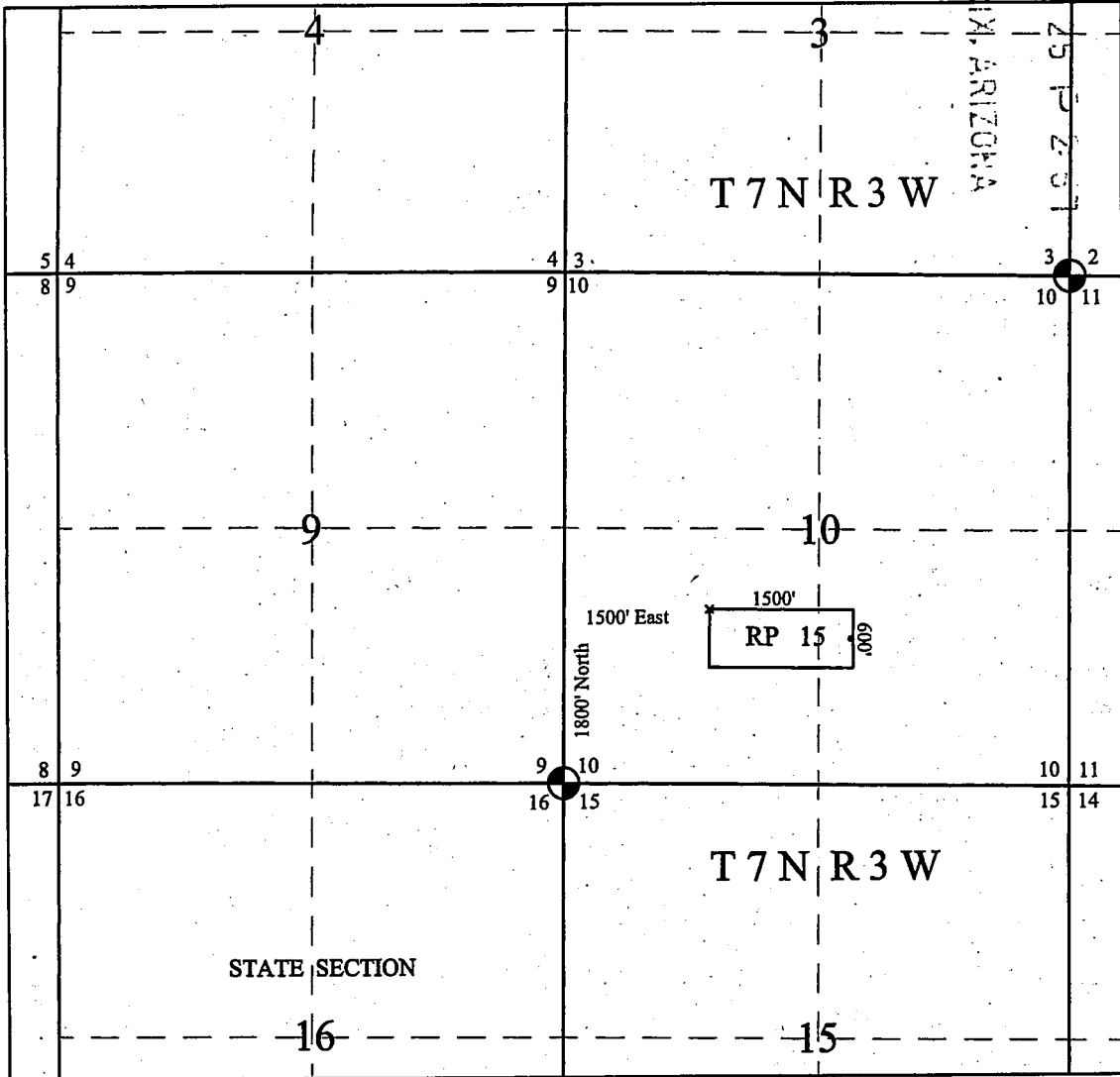
Discoverer, Locator and Claimant:
ZENOLITH (USA) INC.

by: Dave Rowe
Dave Rowe as Agent

RECEIVED
STATE OF ARIZONA
PHOENIX, ARIZONA
MAY 25 P 2 57

AMC438367

RP 15 LODE CLAIM MAP



RECEIVED
 GILA AND SALT RIVER BASE AND MERIDIAN
 YAVAPAI COUNTY, ARIZONA



Scale: 1"=2000 Feet

1. The above map depicts the **RP 15** Lode Claim, which is located in the SW 1/4 and SE 1/4 of Section 10, Township 7 North, Range 3 West, Gila and Salt River Base and Meridian, Yavapai County, Arizona.
2. The **Northwest corner of the claim** is 1800 feet North and 1500 feet East of the Southeast corner of Section 9, Township 7 North, Range 3 West.
3. The type of corner and location monuments used are wood 2" x 2" x 60" posts and metal tags with location information written thereon.



Re: 2013-0001279

DAVE ROWE
MXS, INC.
5900 FEEDLOT RD.
WINNEBUCCA, NV 89445

LOCATION NOTICE FOR LODE MINING CLAIM

Yavapai County, State of Arizona.

NOTICE IS HEREBY GIVEN that ZENOLITH (USA) INC. whose current mailing address is; P.O. BOX 130, ARVADA, COLORADO 80001, hereby claims under and pursuant to the laws of the State of Arizona and of the laws of the United States of America the following described LODE MINING CLAIM:

The name of this Lode Claim is RP 16.
This claim was Located, Dated and Posted on the 5 th day of April, 2016 by posting a Location Notice on the Location Monument found at, on, or near the West end of the claim.

The length of the claim is 1495 feet in a East direction and 5 feet in the opposite direction from the monument where the Location Notice is posted, and the width is 300 feet on each side of the center of the vein or lode, comprising in all a claim 1500 feet in length and 600 feet in width, and generally following an East and West course.

The exterior boundaries are distinctly marked by six substantial monuments. Each corner, end center, and location monument, consists of a 1-1/2" x 1-1/2" x 5' wooden post with aluminum tags attached, scribed with claim name and corner description. The boundaries can be readily traced by beginning at corner No. 1, the NW corner:

- thence 1500 feet East to the NE corner, corner No. 2,
- thence 300 feet South to the East end center, corner No. 3,
- thence 300 feet South to the SE corner, corner No. 4,
- thence 1500 feet West to the SW corner, corner No. 5,
- thence 300 feet North to the West end center, corner No. 6,
- thence 300 feet North to the NW corner, corner No. 1, the point of beginning

The NW corner of this claim, corner No. 1, is found about 1200 feet North and 1500 feet East from the SE corner of Section 9 Township 7 N, Range 3 W, G.&S.R.M.

The Location Monument on which this notice is posted is situated within Section 10, T7N, R3W, G.&S.R.M. and encompasses portions of the following quarter Sections:

- SW Quarter, Section 10 Township 7 N Range 3 W Gila & Salt River Meridian.
- SE Quarter, Section 10 Township 7 N Range 3 W Gila & Salt River Meridian.

The boundaries of said claim were defined by law within ninety days from the date of posting of the Notice of Location. The location work, consisting of the making and filing of maps and the payment of fees was completed by the date of recordation of this certificate.

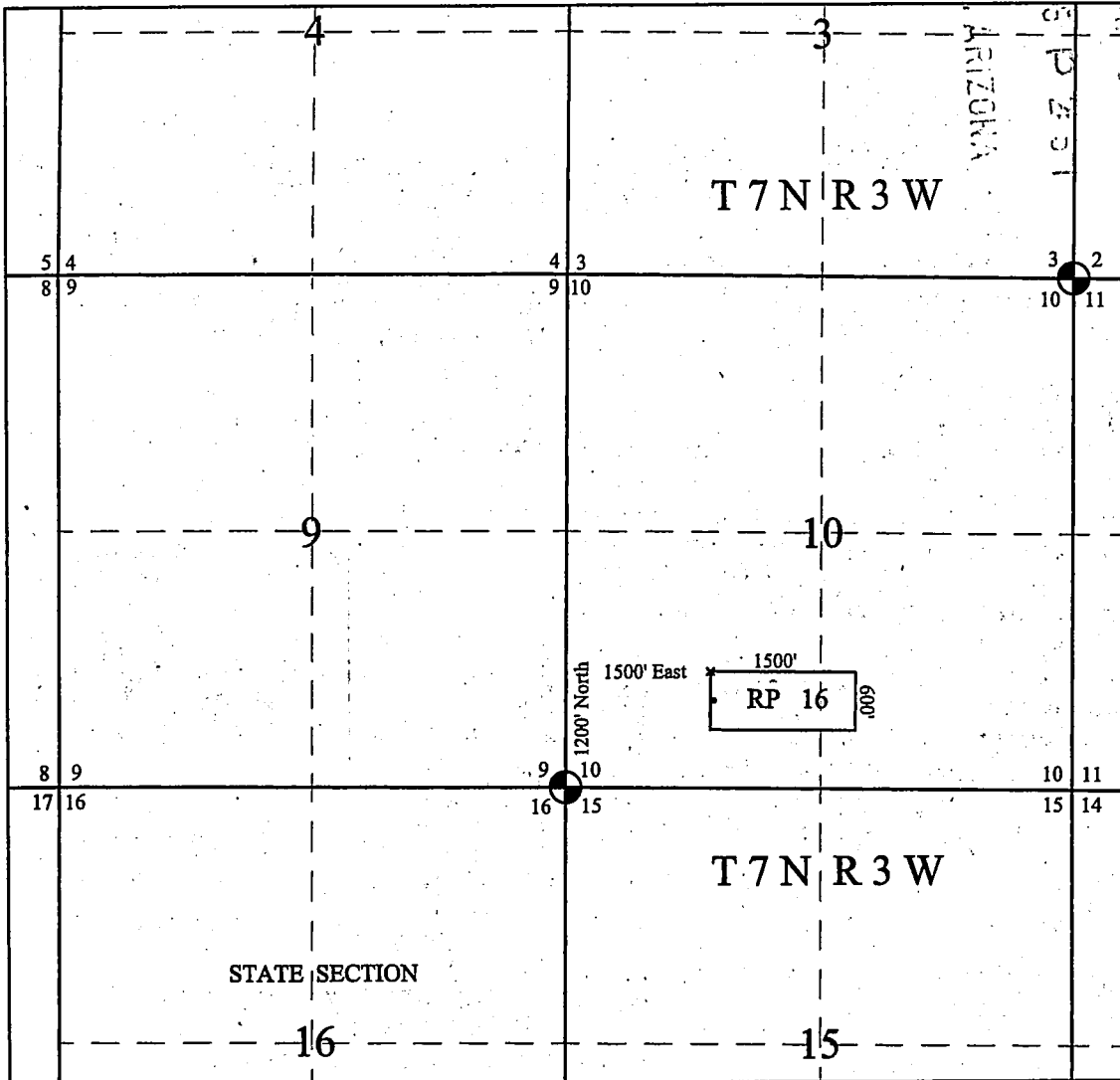
Discoverer, Locator and Claimant:
ZENOLITH (USA) INC.

by: Dave Rowe
Dave Rowe as Agent

RECEIVED
APR 25 P 2 57
PHOENIX, ARIZONA

AHC438368

RP 16 LODE CLAIM MAP



Scale: 1"=2000 Feet

1. The above map depicts the **RP 16** Lode Claim, which is located in the SW 1/4 and SE 1/4 of Section 10, Township 7 North, Range 3 West, Gila and Salt River Base and Meridian, Yavapai County, Arizona.
2. The **Northwest corner of the claim** is 1200 feet North and 1500 feet East of the Southeast corner of Section 9, Township 7 North, Range 3 West.
3. The type of corner and location monuments used are wood 2" x 2" x 60" posts and metal tags with location information written thereon.



Re: 2013-0001279

DAVE ROWE
MXS, INC.
5900 FEEDLOT RD.
WINNEMUCCA, NV 89445

LOCATION NOTICE FOR LODE MINING CLAIM

Yavapai County, State of Arizona.

NOTICE IS HEREBY GIVEN that ZENOLITH (USA) INC. whose current mailing address is; P.O. BOX 130, ARVADA, COLORADO 80001, hereby claims under and pursuant to the laws of the State of Arizona and of the laws of the United States of America the following described LODE MINING CLAIM:

The name of this Lode Claim is RP 17.

This claim was Located, Dated and Posted on the 5 th day of April, 2016 by posting a Location Notice on the Location Monument found at, on, or near the East end of the claim.

The length of the claim is 1495 feet in a West direction and 5 feet in the opposite direction from the monument where the Location Notice is posted, and the width is 300 feet on each side of the center of the vein or lode, comprising in all a claim 1500 feet in length and 600 feet in width, and generally following an East and West course.

The exterior boundaries are distinctly marked by six substantial monuments. Each corner, end center, and location monument, consists of a 1-1/2" x 1-1/2" x 5' wooden post with aluminum tags attached, scribed with claim name and corner description. The boundaries can be readily traced by beginning at corner No. 1, the NW corner:

- thence 1500 feet East to the NE corner, corner No. 2,
- thence 300 feet South to the East end center, corner No. 3,
- thence 300 feet South to the SE corner, corner No. 4,
- thence 1500 feet West to the SW corner, corner No. 5,
- thence 300 feet North to the West end center, corner No. 6,
- thence 300 feet North to the NW corner, corner No. 1, the point of beginning

The NW corner of this claim, corner No. 1, is found about 4200 feet North and 3000 feet East from the SE corner of Section 9 Township 7 N, Range 3 W, G.&S.R.M.

The Location Monument on which this notice is posted is situated within Section 10, T7N, R3W, G.&S.R.M. and encompasses portions of the following quarter Sections:

NE Quarter, Section 10 Township 7 N Range 3 W Gila & Salt River Meridian.

The boundaries of said claim were defined by law within ninety days from the date of posting of the Notice of Location. The location work, consisting of the making and filing of maps and the payment of fees was completed by the date of recordation of this certificate.

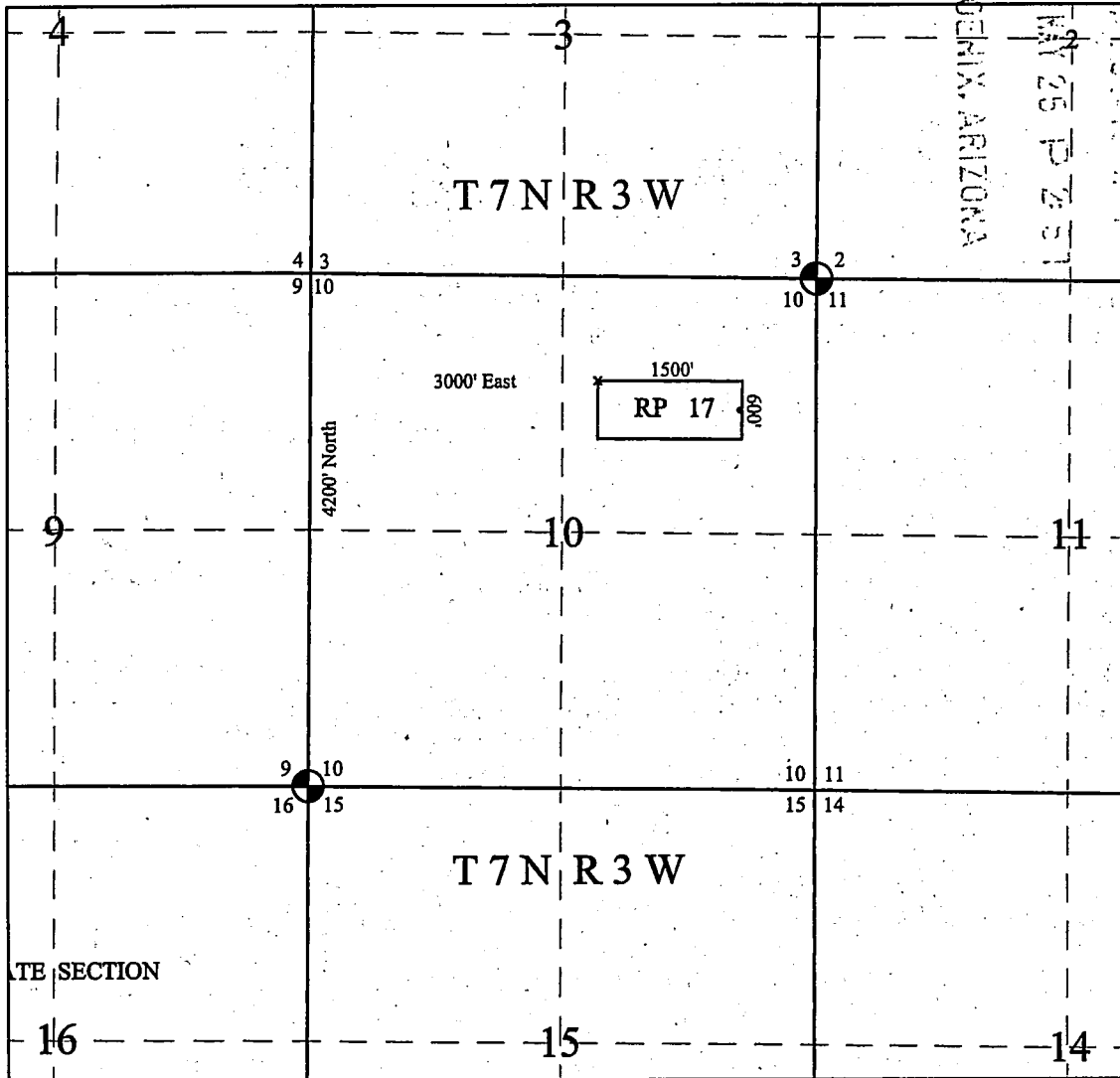
Discoverer, Locator and Claimant:
ZENOLITH (USA) INC.

by: Dave Rowe
Dave Rowe as Agent

RECEIVED
2016 MAY 25 P 2:57
PHOENIX, ARIZONA

AHCH438369

RP 17 LODGE CLAIM MAP



Scale: 1"=2000 Feet

1. The above map depicts the **RP 17** Lode Claim, which is located in the NE 1/4 of Section 10, Township 7 North, Range 3 West, Gila and Salt River Base and Meridian, Yavapai County, Arizona.
2. The **Northwest corner of the claim** is 4200 feet North and 3000 feet East of the Southeast corner of Section 9, Township 7 North, Range 3 West.
3. The type of corner and location monuments used are wood 2" x 2" x 60" posts and metal tags with location information written thereon.



Re: 2013-0001279

DAVE ROWE
MXS, INC.
5900 FEEDLOT RD.
WINNEMUCCA, NV 89445

LOCATION NOTICE FOR LODE MINING CLAIM

Yavapai County, State of Arizona.

NOTICE IS HEREBY GIVEN that ZENOLITH (USA) INC. whose current mailing address is; P.O. BOX 130, ARVADA, COLORADO 80001, hereby claims under and pursuant to the laws of the State of Arizona and of the laws of the United States of America the following described LODE MINING CLAIM:

The name of this Lode Claim is RP 18.

This claim was Located, Dated and Posted on the 5 th day of April, 2016 by posting a Location Notice on the Location Monument found at, on, or near the East end of the claim.

The length of the claim is 1495 feet in a West direction and 5 feet in the opposite direction from the monument where the Location Notice is posted, and the width is 300 feet on each side of the center of the vein or lode, comprising in all a claim 1500 feet in length and 600 feet in width, and generally following an East and West course.

The exterior boundaries are distinctly marked by six substantial monuments. Each corner, end center, and location monument, consists of a 1-1/2" x 1-1/2" x 5' wooden post with aluminum tags attached, scribed with claim name and corner description. The boundaries can be readily traced by beginning at corner No. 1, the NW corner:

- thence 1500 feet East to the NE corner, corner No. 2,
- thence 300 feet South to the East end center, corner No. 3,
- thence 300 feet South to the SE corner, corner No. 4,
- thence 1500 feet West to the SW corner, corner No. 5,
- thence 300 feet North to the West end center, corner No. 6,
- thence 300 feet North to the NW corner, corner No. 1, the point of beginning

The NW corner of this claim, corner No. 1, is found about 3600 feet North and 3000 feet East from the SE corner of Section 9 Township 7 N, Range 3 W, G.&S.R.M.

The Location Monument on which this notice is posted is situated within Section 10, T7N, R3W, G.&S.R.M. and encompasses portions of the following quarter Sections:

NE Quarter, Section 10 Township 7 N Range 3 W Gila & Salt River Meridian.

The boundaries of said claim were defined by law within ninety days from the date of posting of the Notice of Location. The location work, consisting of the making and filing of maps and the payment of fees was completed by the date of recordation of this certificate.

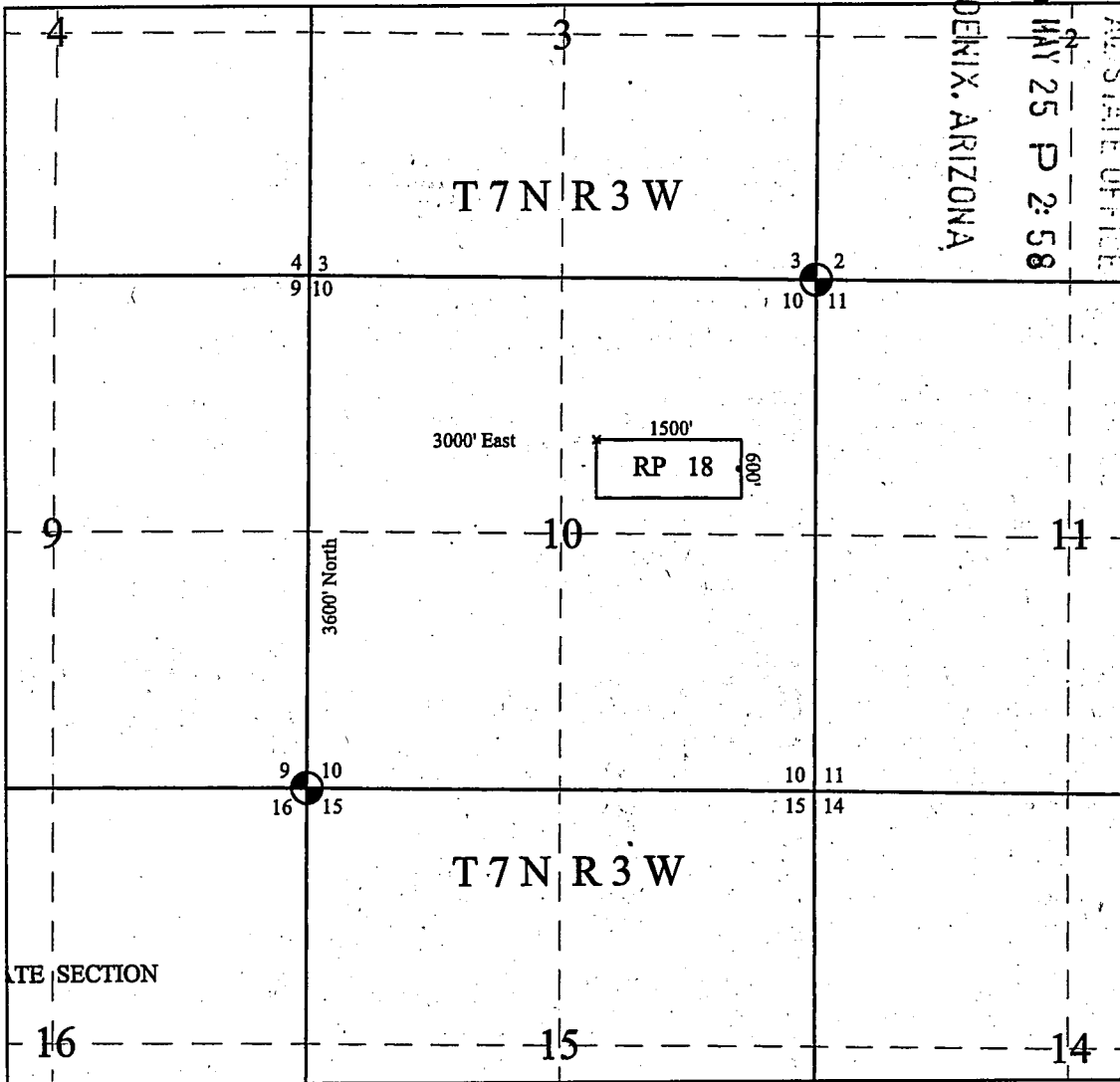
Discoverer, Locator and Claimant:
ZENOLITH (USA) INC.

by: Dave Rowe
Dave Rowe as Agent

RECEIVED
2016 MAY 25 P 2:58
PHOENIX, ARIZONA
DEPT. OF STATE OFFICE

ANCH 38370

RP 18 LODE CLAIM MAP



RECEIVED
 GILA STATE OFFICE
 2018 MAY 25 P 2:58
 PHOENIX, ARIZONA

ATE SECTION



Scale: 1"=2000 Feet

1. The above map depicts the **RP 18** Lode Claim, which is located in the NE 1/4 of Section 10, Township 7 North, Range 3 West, Gila and Salt River Base and Meridian, Yavapai County, Arizona.
2. The **Northwest corner of the claim** is 3600 feet North and 3000 feet East of the Southeast corner of Section 9, Township 7 North, Range 3 West.
3. The type of corner and location monuments used are wood 2" x 2" x 60" posts and metal tags with location information written thereon.



Re: 2013-0001279

DAVE ROWE
MXS, INC.
5900 FEEDLOT RD.
WINNEMUCCA, NV 89445

LOCATION NOTICE FOR LODE MINING CLAIM

Yavapai County, State of Arizona.

NOTICE IS HEREBY GIVEN that ZENOLITH (USA) INC. whose current mailing address is; P.O. BOX 130, ARVADA, COLORADO 80001, hereby claims under and pursuant to the laws of the State of Arizona and of the laws of the United States of America the following described LODE MINING CLAIM:

The name of this Lode Claim is RP 19.
This claim was Located, Dated and Posted on the 5th day of April, 2016 by posting a Location Notice on the Location Monument found at, on, or near the East end of the claim.

The length of the claim is 1495 feet in a West direction and 5 feet in the opposite direction from the monument where the Location Notice is posted, and the width is 300 feet on each side of the center of the vein or lode, comprising in all a claim 1500 feet in length and 600 feet in width, and generally following an East and West course.

The exterior boundaries are distinctly marked by six substantial monuments. Each corner, end center, and location monument, consists of a 1-1/2" x 1-1/2" x 5' wooden post with aluminum tags attached, scribed with claim name and corner description. The boundaries can be readily traced by beginning at corner No. 1, the NW corner:

- thence 1500 feet East to the NE corner, corner No. 2,
- thence 300 feet South to the East end center, corner No. 3,
- thence 300 feet South to the SE corner, corner No. 4,
- thence 1500 feet West to the SW corner, corner No. 5,
- thence 300 feet North to the West end center, corner No. 6,
- thence 300 feet North to the NW corner, corner No. 1, the point of beginning

The NW corner of this claim, corner No. 1, is found about 3000 feet North and 3000 feet East from the SE corner of Section 9 Township 7 N, Range 3 W, G.&S.R.M.

The Location Monument on which this notice is posted is situated within Section 10, T7N, R3W, G.&S.R.M. and encompasses portions of the following quarter Sections:

- NE Quarter, Section 10 Township 7 N Range 3 W Gila & Salt River Meridian.
- SE Quarter, Section 10 Township 7 N Range 3 W Gila & Salt River Meridian.

The boundaries of said claim were defined by law within ninety days from the date of posting of the Notice of Location. The location work, consisting of the making and filing of maps and the payment of fees was completed by the date of recordation of this certificate.

Discoverer, Locator and Claimant:
ZENOLITH (USA) INC.

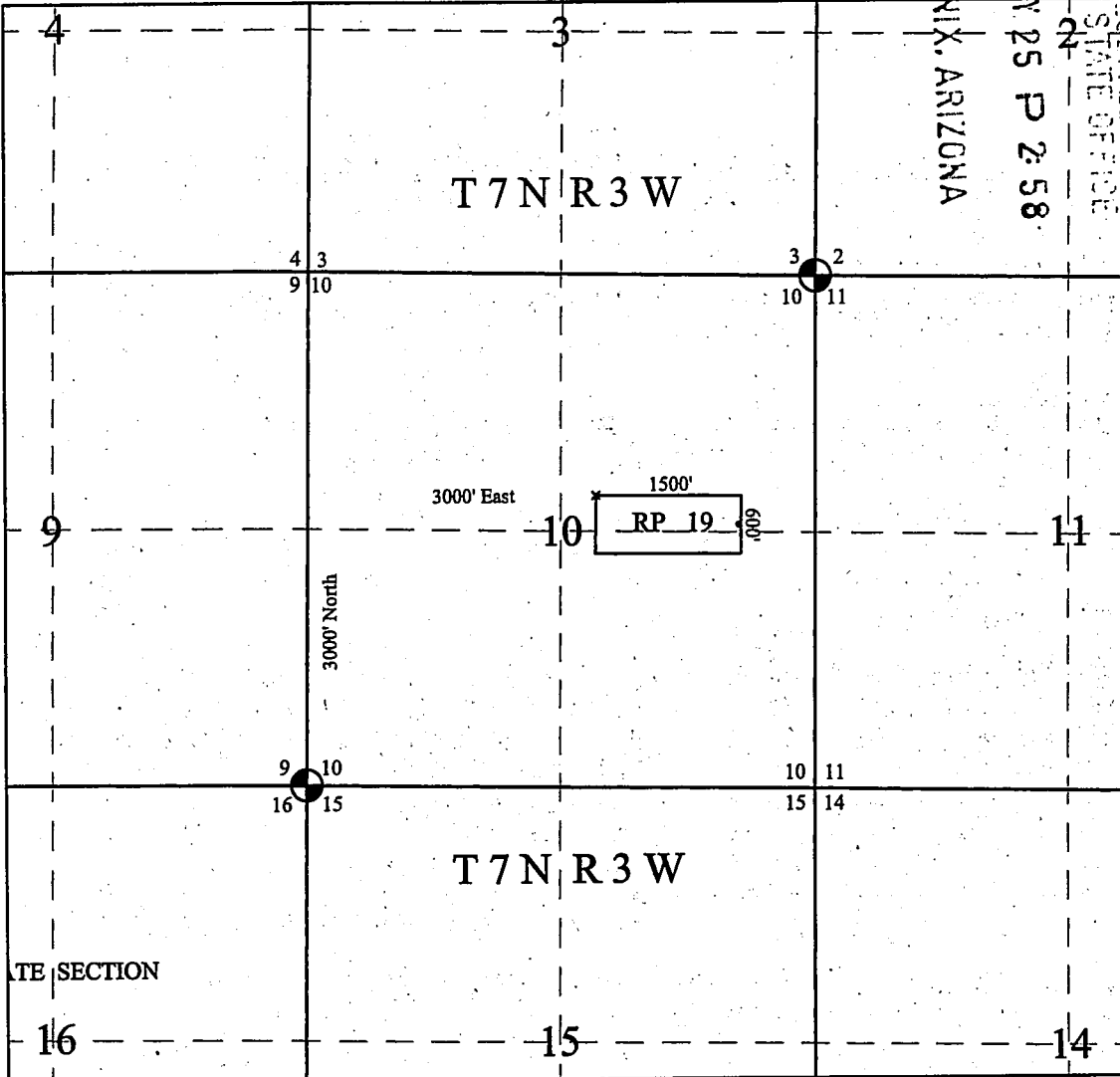
by: Dave Rowe
Dave Rowe as Agent

RECEIVED
BLM AZ STATE OFFICE
2016 MAY 25 P 2:58
PHOENIX, ARIZONA

AHC438371

RP 19 LODE CLAIM MAP

RECEIVED
 BLM AZ STATE OFFICE
 2016 MAR 25 P 2:58
 PHOENIX, ARIZONA



TE SECTION



Scale: 1"=2000 Feet

1. The above map depicts the **RP 19** Lode Claim, which is located in the NE 1/4 and SE 1/4 of Section 10, Township 7 North, Range 3 West, Gila and Salt River Base and Meridian, Yavapai County, Arizona.
2. The **Northwest corner of the claim** is 3000 feet North and 3000 feet East of the Southeast corner of Section 9, Township 7 North, Range 3 West.
3. The type of corner and location monuments used are wood 2" x 2" x 60" posts and metal tags with location information written thereon.



Re: 2013-0001279

DAVE ROWE
MXS, INC.
5900 FEEDLOT RD.
WINNEMUCCA, NV 89445

LOCATION NOTICE FOR LODE MINING CLAIM

Yavapai County, State of Arizona.

NOTICE IS HEREBY GIVEN that ZENOLITH (USA) INC. whose current mailing address is; P.O. BOX 130, ARVADA, COLORADO 80001, hereby claims under and pursuant to the laws of the State of Arizona and of the laws of the United States of America the following described LODE MINING CLAIM:

The name of this Lode Claim is RP 20.
This claim was Located, Dated and Posted on the 5 th day of April, 2016 by posting a Location Notice on the Location Monument found at, on, or near the West end of the claim.

The length of the claim is 1495 feet in a East direction and 5 feet in the opposite direction from the monument where the Location Notice is posted, and the width is 300 feet on each side of the center of the vein or lode, comprising in all a claim 1500 feet in length and 600 feet in width, and generally following an East and West course.

The exterior boundaries are distinctly marked by six substantial monuments. Each corner, end center, and location monument, consists of a 1-1/2" x 1-1/2" x 5' wooden post with aluminum tags attached, scribed with claim name and corner description. The boundaries can be readily traced by beginning at corner No. 1, the NW corner:

- thence 1500 feet East to the NE corner, corner No. 2,
- thence 300 feet South to the East end center, corner No. 3,
- thence 300 feet South to the SE corner, corner No. 4,
- thence 1500 feet West to the SW corner, corner No. 5,
- thence 300 feet North to the West end center, corner No. 6,
- thence 300 feet North to the NW corner, corner No. 1, the point of beginning

The NW corner of this claim, corner No. 1, is found about 2400 feet North and 3000 feet East from the SE corner of Section 9 Township 7 N, Range 3 W, G.&S.R.M.

The Location Monument on which this notice is posted is situated within Section 10, T7N, R3W, G.&S.R.M. and encompasses portions of the following quarter Sections:

SE Quarter, Section 10 Township 7 N Range 3 W Gila & Salt River Meridian.

The boundaries of said claim were defined by law within ninety days from the date of posting of the Notice of Location. The location work, consisting of the making and filing of maps and the payment of fees was completed by the date of recordation of this certificate.

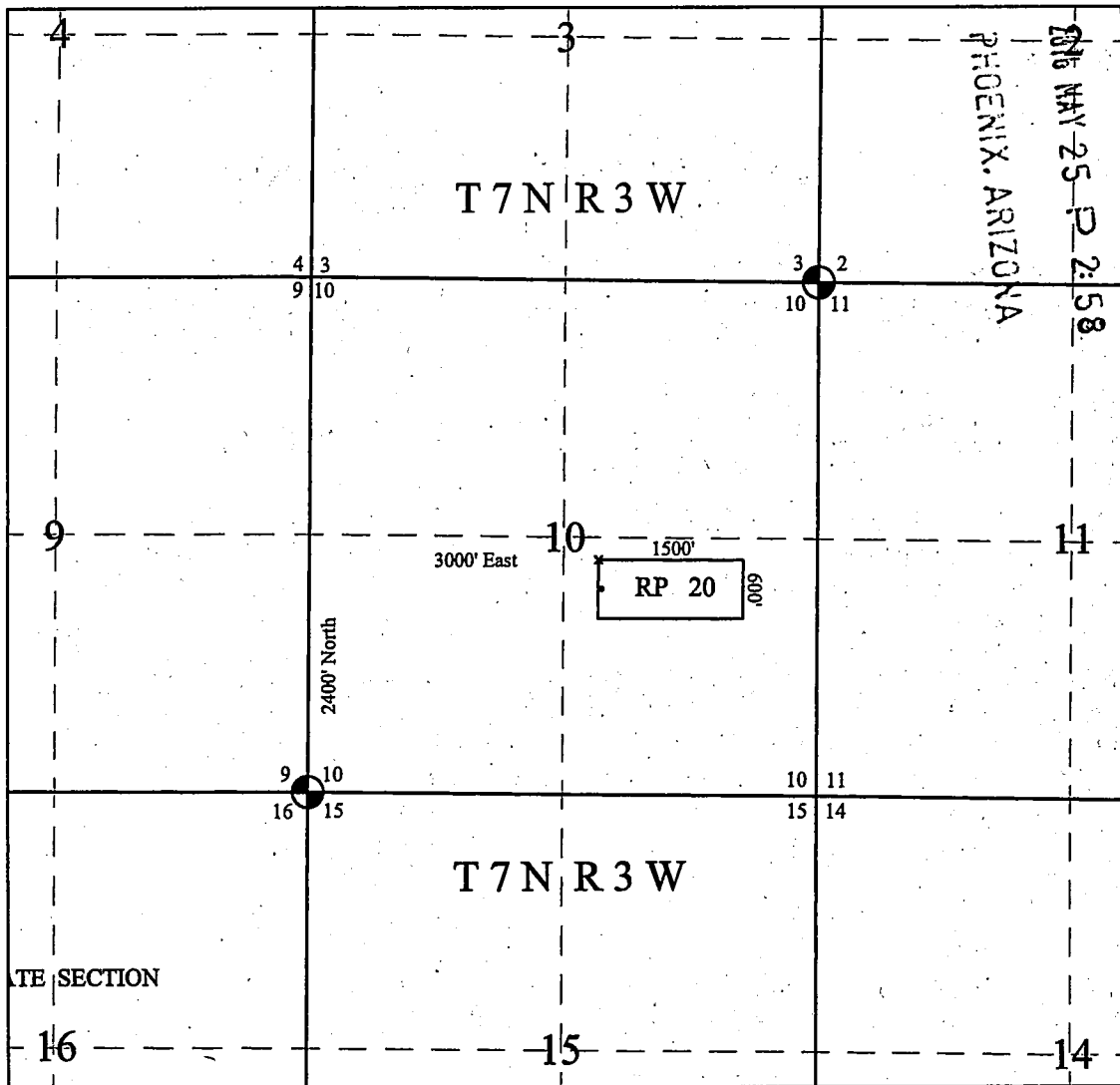
Discoverer, Locator and Claimant:
ZENOLITH (USA) INC.

by: Dave Rowe
Dave Rowe as Agent

RECEIVED
BEN AV STATE OFFICE
2016 MAY 25 P 2:58
PHOENIX, ARIZONA

ANCH 38372

RP 20 LODE CLAIM MAP



TE SECTION



Scale: 1"=2000 Feet

1. The above map depicts the **RP 20** Lode Claim, which is located in the SE 1/4 of Section 10, Township 7 North, Range 3 West, Gila and Salt River Base and Meridian, Yavapai County, Arizona.
2. The **Northwest corner of the claim** is 2400 feet North and 3000 feet East of the Southeast corner of Section 9, Township 7 North, Range 3 West.
3. The type of corner and location monuments used are wood 2" x 2" x 60" posts and metal tags with location information written thereon.



Re: 2013-0001279

DAVE ROWE
MXS, INC.
5900 FEEDLOT RD.
WINNEMUCCA, NV 89445

LOCATION NOTICE FOR LODE MINING CLAIM

Yavapai County, State of Arizona.

NOTICE IS HEREBY GIVEN that ZENOLITH (USA) INC. whose current mailing address is; P.O. BOX 130, ARVADA, COLORADO 80001, hereby claims under and pursuant to the laws of the State of Arizona and of the laws of the United States of America the following described LODE MINING CLAIM:

The name of this Lode Claim is RP 21.

This claim was Located, Dated and Posted on the 5 th day of April, 2016 by posting a Location Notice on the Location Monument found at, on, or near the West end of the claim.

The length of the claim is 1495 feet in a East direction and 5 feet in the opposite direction from the monument where the Location Notice is posted, and the width is 300 feet on each side of the center of the vein or lode, comprising in all a claim 1500 feet in length and 600 feet in width, and generally following an East and West course.

The exterior boundaries are distinctly marked by six substantial monuments. Each corner, end center, and location monument, consists of a 1-1/2" x 1-1/2" x 5' wooden post with aluminum tags attached, scribed with claim name and corner description. The boundaries can be readily traced by beginning at corner No. 1, the NW corner:

- thence 1500 feet East to the NE corner, corner No. 2,
- thence 300 feet South to the East end center, corner No. 3,
- thence 300 feet South to the SE corner, corner No. 4,
- thence 1500 feet West to the SW corner, corner No. 5,
- thence 300 feet North to the West end center, corner No. 6,
- thence 300 feet North to the NW corner, corner No. 1, the point of beginning


The NW corner of this claim, corner No. 1, is found about 1800 feet North and 3000 feet East from the SE corner of Section 9 Township 7 N, Range 3 W, G.&S.R.M.

The Location Monument on which this notice is posted is situated within Section 10, T7N, R3W, G.&S.R.M. and encompasses portions of the following quarter Sections:

SE Quarter, Section 10 Township 7 N Range 3 W Gila & Salt River Meridian.

The boundaries of said claim were defined by law within ninety days from the date of posting of the Notice of Location. The location work, consisting of the making and filing of maps and the payment of fees was completed by the date of recordation of this certificate.

Discoverer, Locator and Claimant:
ZENOLITH (USA) INC.

by: 
Dave Rowe as Agent

RECEIVED
BLM AZ STATE OFFICE
2016 MAY 25 P 2:58
PHOENIX, ARIZONA

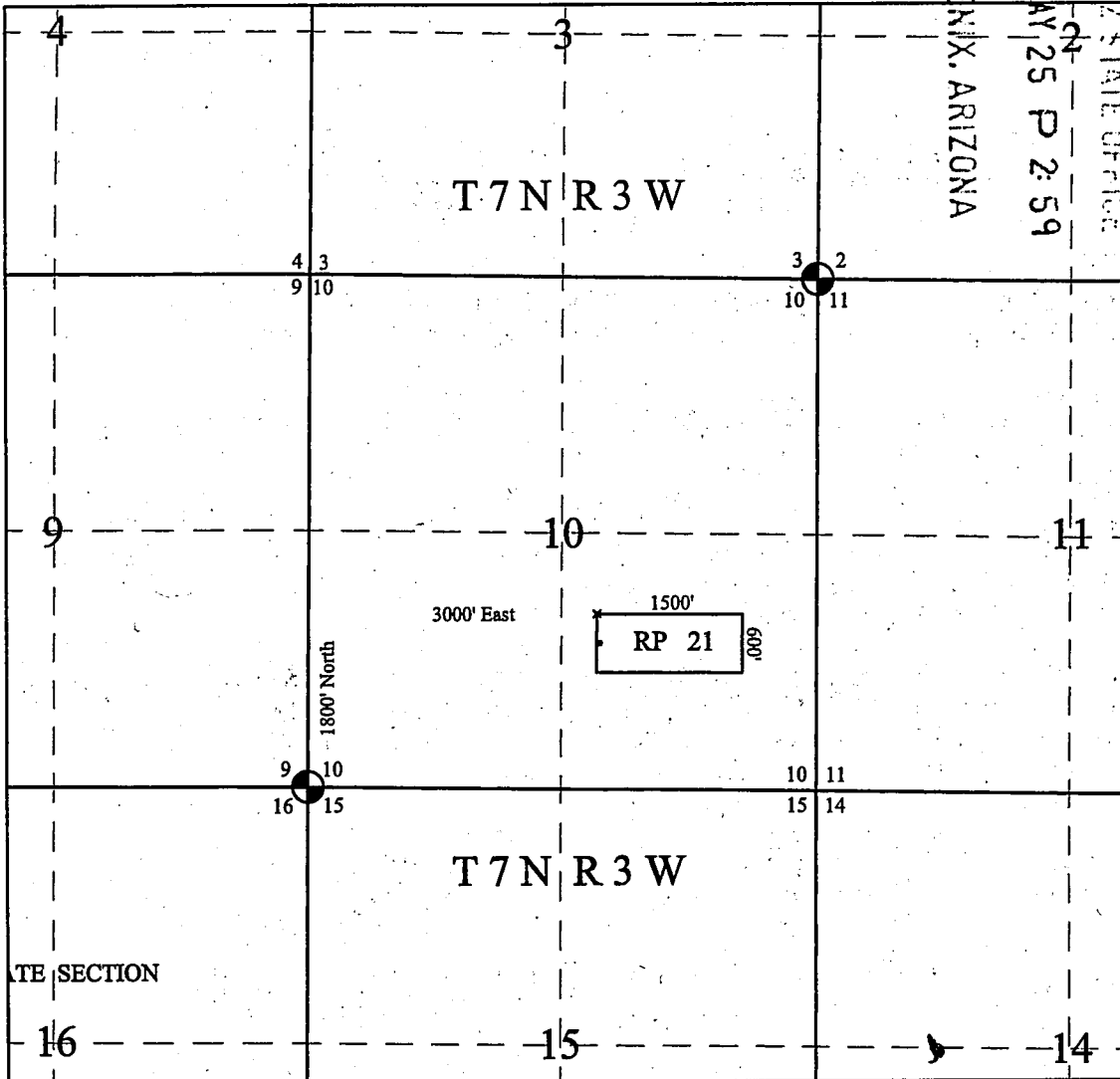
AN0438373

RP 21 LODE CLAIM MAP

PHOENIX, ARIZONA

2016 MAY 25 P 2:59

RECEIVED
BLM AZ STATE OFFICE



TE SECTION



Scale: 1"=2000 Feet

1. The above map depicts the **RP 21** Lode Claim, which is located in the SE 1/4 of Section 10, Township 7 North, Range 3 West, Gila and Salt River Base and Meridian, Yavapai County, Arizona.
2. The **Northwest corner of the claim** is 1800 feet North and 3000 feet East of the Southeast corner of Section 9, Township 7 North, Range 3 West.
3. The type of corner and location monuments used are wood 2" x 2" x 60" posts and metal tags with location information written thereon.



Re: 2013-0001279

DAVE ROWE
MXS, INC.
5900 FEEDLOT RD.
WINNEMUCCA, NV 89445

LOCATION NOTICE FOR LODE MINING CLAIM

Yavapai County, State of Arizona.

NOTICE IS HEREBY GIVEN that ZENOLITH (USA) INC. whose current mailing address is; P.O. BOX 130, ARVADA, COLORADO 80001, hereby claims under and pursuant to the laws of the State of Arizona and of the laws of the United States of America the following described LODE MINING CLAIM:

The name of this Lode Claim is RP 22.

This claim was Located, Dated and Posted on the 5 th day of April, 2016 by posting a Location Notice on the Location Monument found at, on, or near the West end of the claim.

The length of the claim is 1495 feet in a East direction and 5 feet in the opposite direction from the monument where the Location Notice is posted, and the width is 300 feet on each side of the center of the vein or lode, comprising in all a claim 1500 feet in length and 600 feet in width, and generally following an East and West course.

The exterior boundaries are distinctly marked by six substantial monuments. Each corner, end center, and location monument, consists of a 1-1/2" x 1-1/2" x 5' wooden post with aluminum tags attached, scribed with claim name and corner description. The boundaries can be readily traced by beginning at corner No. 1, the NW corner:

- thence 1500 feet East to the NE corner, corner No. 2,
- thence 300 feet South to the East end center, corner No. 3,
- thence 300 feet South to the SE corner, corner No. 4,
- thence 1500 feet West to the SW corner, corner No. 5,
- thence 300 feet North to the West end center, corner No. 6,
- thence 300 feet North to the NW corner, corner No. 1, the point of beginning

The NW corner of this claim, corner No. 1, is found about 4200 feet North and 4500 feet East from the SE corner of Section 9 Township 7 N, Range 3 W, G.&S.R.M.

The Location Monument on which this notice is posted is situated within Section 10, T7N, R3W, G.&S.R.M. and encompasses portions of the following quarter Sections:

- NE Quarter, Section 10 Township 7 N Range 3 W Gila & Salt River Meridian.
- NW Quarter, Section 11 Township 7 N Range 3 W Gila & Salt River Meridian.

The boundaries of said claim were defined by law within ninety days from the date of posting of the Notice of Location. The location work, consisting of the making and filing of maps and the payment of fees was completed by the date of recordation of this certificate.

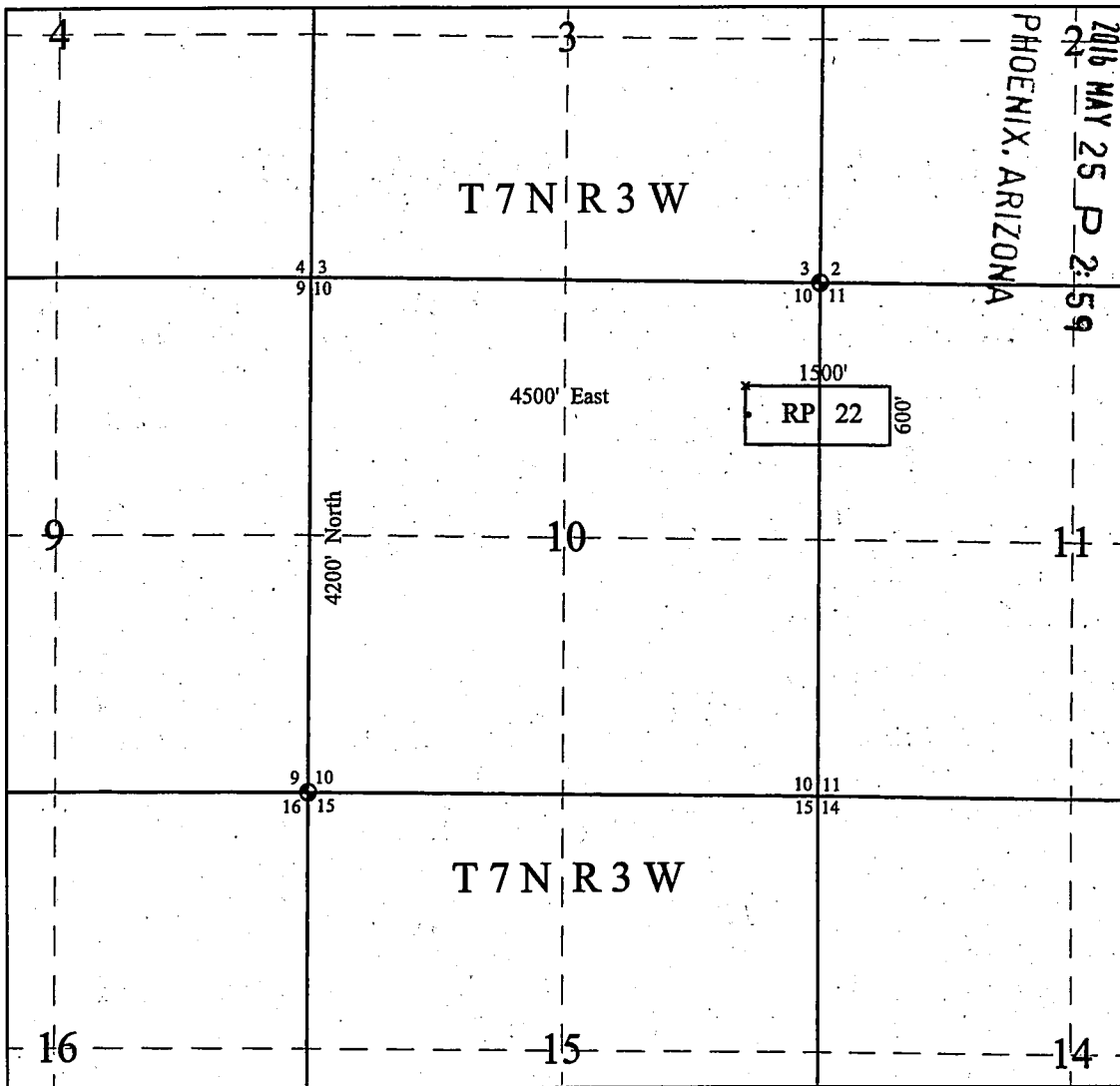
Discoverer, Locator and Claimant:
ZENOLITH (USA) INC.

by: Dave Rowe
Dave Rowe as Agent

RECEIVED
BLM AZ STATE OFFICE
2016 MAY 25 P 2:59
PHOENIX, ARIZONA

AHC438374

RP 22 LODGE CLAIM MAP



RECEIVED
BLM BY STATE OFFICE
MAY 25 P 2:59



Scale: 1"=2000 Feet

1. The above map depicts the **RP 22** Lode Claim, which is located in the NE 1/4 of Section 10 and NW 1/4 of Section 11, Township 7 North, Range 3 West, Gila and Salt River Base and Meridian, Yavapai County, Arizona.
2. The **Northwest corner of the claim** is 4200 feet North and 4500 feet East of the Southeast corner of Section 9, Township 7 North, Range 3 West.
3. The type of corner and location monuments used are wood 2" x 2" x 60" posts and metal tags with location information written thereon.



Re: 2013-0001279

DAVE ROWE
MXS, INC.
5900 FEEDLOT RD.
WINNEMUCCA, NV 89445

LOCATION NOTICE FOR LODE MINING CLAIM

Yavapai County, State of Arizona.

NOTICE IS HEREBY GIVEN that ZENOLITH (USA) INC. whose current mailing address is;
P.O. BOX 130, ARVADA, COLORADO 80001, hereby claims under and pursuant to the laws of the State of
Arizona and of the laws of the United States of America the following described LODE MINING CLAIM:

The name of this Lode Claim is RP 23

This claim was Located, Dated and Posted on the 5 th day of April, 2016 by posting a Location Notice
on the Location Monument found at, on, or near the West end of the claim.

The length of the claim is 1495 feet in a East direction and 5 feet in the opposite direction from the
monument where the Location Notice is posted, and the width is 300 feet on each side of the center of the
vein or lode, comprising in all a claim 1500 feet in length and 600 feet in width, and generally
following an East and West course.

The exterior boundaries are distinctly marked by six substantial monuments. Each corner, end center, and location
monument, consists of a 1-1/2" x 1-1/2" x 5' wooden post with aluminum tags attached, scribed with claim name
and corner description. The boundaries can be readily traced by beginning at corner No. 1, the NW corner:

- thence 1500 feet East to the NE corner, corner No. 2,
- thence 300 feet South to the East end center, corner No. 3,
- thence 300 feet South to the SE corner, corner No. 4,
- thence 1500 feet West to the SW corner, corner No. 5,
- thence 300 feet North to the West end center, corner No. 6,
- thence 300 feet North to the NW corner, corner No. 1, the point of beginning

The NW corner of this claim, corner No. 1, is found about 3600 feet North and 4500 feet East
from the SE corner of Section 9 Township 7 N, Range 3 W, G.&S.R.M.

The Location Monument on which this notice is posted is situated within Section 10, T7N, R3W, G.&S.R.M. and
encompasses portions of the following quarter Sections:

- NE Quarter, Section 10 Township 7 N Range 3 W Gila & Salt River Meridian.
- NW Quarter, Section 11 Township 7 N Range 3 W Gila & Salt River Meridian.

The boundaries of said claim were defined by law within ninety days from the date of posting of the
Notice of Location. The location work, consisting of the making and filing of maps and the payment of fees was
completed by the date of recordation of this certificate.

Discoverer, Locator and Claimant:
ZENOLITH (USA) INC.

by: Dave Rowe
Dave Rowe as Agent

PHOENIX, ARIZONA

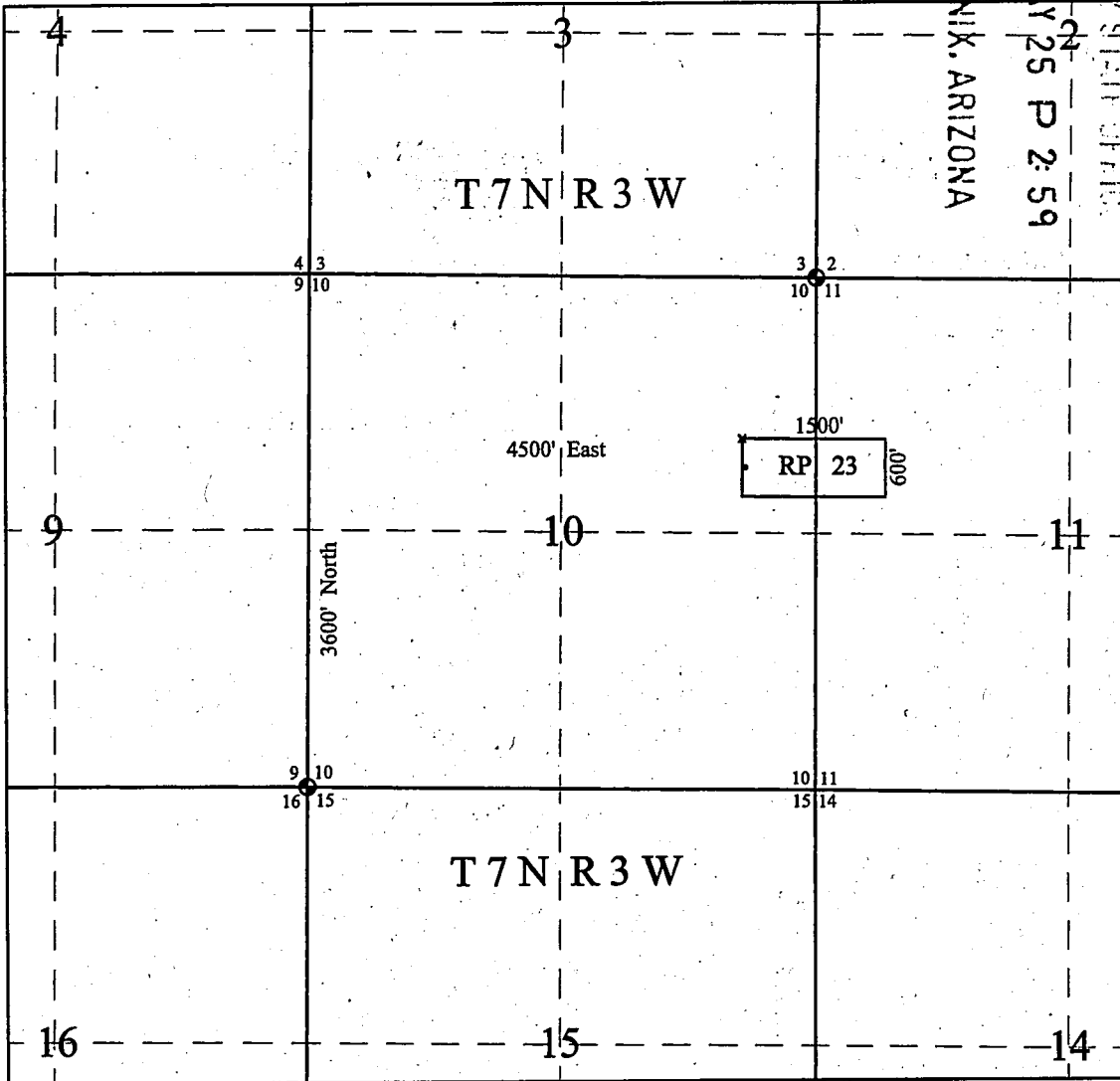
2016 MAY 25 P 2:59

RECEIVED
BLM AZ STATE OFFICE

AN438375

RP 23 LODE CLAIM MAP

RECEIVED
 BLM YAVAPAI COUNTY OFFICE
 2016 MAY 25 P 2:59
 PHOENIX, ARIZONA



Scale: 1"=2000 Feet

1. The above map depicts the **RP 23** Lode Claim, which is located in the NE 1/4 of Section 10 and NW 1/4 of Section 11, Township 7 North, Range 3 West, Gila and Salt River Base and Meridian, Yavapai County, Arizona.
2. The **Northwest corner of the claim** is 3600 feet North and 4500 feet East of the Southeast corner of Section 9, Township 7 North, Range 3 West.
3. The type of corner and location monuments used are wood 2" x 2" x 60" posts and metal tags with location information written thereon.

Re: 2013-0001279

DAVE ROWE
MXS, INC.
5900 FEEDLOT RD.
WINNEMUCCA, NV 89445

LOCATION NOTICE FOR LODE MINING CLAIM

Yavapai County, State of Arizona.

NOTICE IS HEREBY GIVEN that ZENOLITH (USA) INC. whose current mailing address is; P.O. BOX 130, ARVADA, COLORADO 80001, hereby claims under and pursuant to the laws of the State of Arizona and of the laws of the United States of America the following described LODE MINING CLAIM:

The name of this Lode Claim is RP 24

This claim was Located, Dated and Posted on the 5th day of April, 2016 by posting a Location Notice on the Location Monument found at, on, or near the West end of the claim.

The length of the claim is 1495 feet in a East direction and 5 feet in the opposite direction from the monument where the Location Notice is posted, and the width is 300 feet on each side of the center of the vein or lode, comprising in all a claim 1500 feet in length and 600 feet in width, and generally following an East and West course.

The exterior boundaries are distinctly marked by six substantial monuments. Each corner, end center, and location monument, consists of a 1-1/2" x 1-1/2" x 5' wooden post with aluminum tags attached, scribed with claim name and corner description. The boundaries can be readily traced by beginning at corner No. 1, the NW corner:

- thence 1500 feet East to the NE corner, corner No. 2,
- thence 300 feet South to the East end center, corner No. 3,
- thence 300 feet South to the SE corner, corner No. 4,
- thence 1500 feet West to the SW corner, corner No. 5,
- thence 300 feet North to the West end center, corner No. 6,
- thence 300 feet North to the NW corner, corner No. 1, the point of beginning

The NW corner of this claim, corner No. 1, is found about 3000 feet North and 4500 feet East from the SE corner of Section 9 Township 7 N, Range 3 W, G.&S.R.M.

The Location Monument on which this notice is posted is situated within Section 10, T7N, R3W, G.&S.R.M. and encompasses portions of the following quarter Sections:

- NE Quarter, Section 10 Township 7 N Range 3 W Gila & Salt River Meridian.
- SE Quarter, Section 10 Township 7 N Range 3 W Gila & Salt River Meridian.
- NW Quarter, Section 11 Township 7 N Range 3 W Gila & Salt River Meridian.
- SW Quarter, Section 11 Township 7 N Range 3 W Gila & Salt River Meridian.

The boundaries of said claim were defined by law within ninety days from the date of posting of the Notice of Location. The location work, consisting of the making and filing of maps and the payment of fees was completed by the date of recordation of this certificate.

Discoverer, Locator and Claimant:
ZENOLITH (USA) INC.

by: Dave Rowe
Dave Rowe as Agent

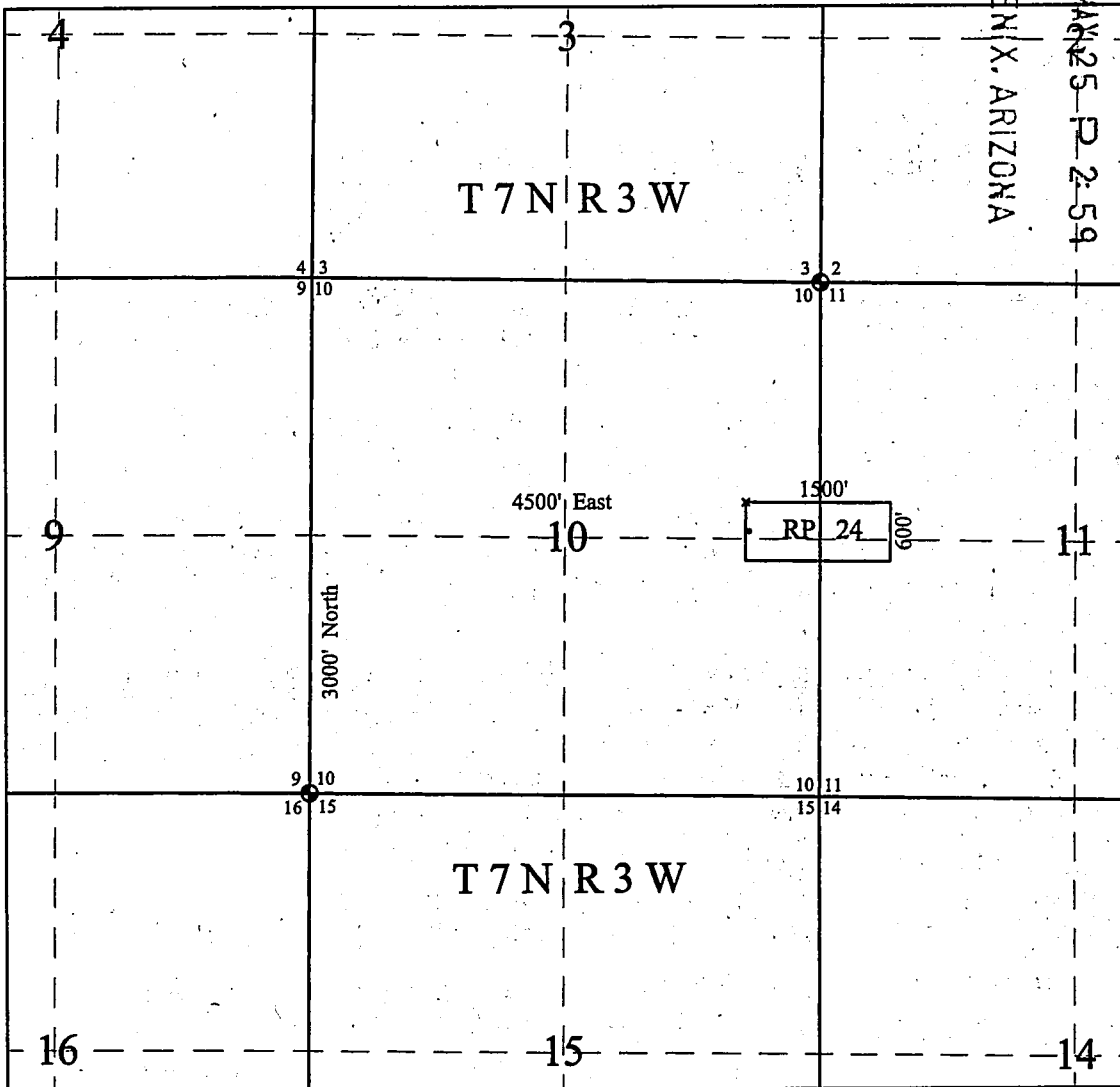
RECEIVED
PHOENIX, ARIZONA
MAY 25 P 2:59

AHC438376

RP 24 LODGE CLAIM MAP

2016 MAY 25 P 2:59
PHOENIX, ARIZONA

RECEIVED
BIRMINGHAM STATE OFFICE



Scale: 1"=2000 Feet

1. The above map depicts the **RP 24** Lode Claim, which is located in the NE 1/4 and SE 1/4 of Section 10 and NW 1/4 and SW 1/4 of Section 11, Township 7 North, Range 3 West, Gila and Salt River Base and Meridian, Yavapai County, Arizona.
2. The **Northwest corner of the claim** is 3000 feet North and 4500 feet East of the Southeast corner of Section 9, Township 7 North, Range 3 West.
3. The type of corner and location monuments used are wood 2" x 2 " x 60" posts and metal tags with location information written thereon.



Re: 2013-0001279

DAVE ROWE
MXS, INC.
5900 FEEDLOT RD.
WINNEMUCCA, NV 89445

LOCATION NOTICE FOR LODE MINING CLAIM

Yavapai County, State of Arizona.

NOTICE IS HEREBY GIVEN that ZENOLITH (USA) INC. whose current mailing address is; P.O. BOX 130, ARVADA, COLORADO 80001, hereby claims under and pursuant to the laws of the State of Arizona and of the laws of the United States of America the following described LODE MINING CLAIM:

The name of this Lode Claim is RP 25.

This claim was Located, Dated and Posted on the 5 th day of April, 2016 by posting a Location Notice on the Location Monument found at, on, or near the East end of the claim.

The length of the claim is 1495 feet in a West direction and 5 feet in the opposite direction from the monument where the Location Notice is posted, and the width is 300 feet on each side of the center of the vein or lode, comprising in all a claim 1500 feet in length and 600 feet in width, and generally following an East and West course.

The exterior boundaries are distinctly marked by six substantial monuments. Each corner, end center, and location monument, consists of a 1-1/2" x 1-1/2" x 5' wooden post with aluminum tags attached, scribed with claim name and corner description. The boundaries can be readily traced by beginning at corner No. 1, the NW corner:

- thence 1500 feet East to the NE corner, corner No. 2,
- thence 300 feet South to the East end center, corner No. 3,
- thence 300 feet South to the SE corner, corner No. 4,
- thence 1500 feet West to the SW corner, corner No. 5,
- thence 300 feet North to the West end center, corner No. 6,
- thence 300 feet North to the NW corner, corner No. 1, the point of beginning

The NW corner of this claim, corner No. 1, is found about 2400 feet North and 4500 feet East from the SE corner of Section 9 Township 7 N, Range 3 W, G.&S.R.M.

The Location Monument on which this notice is posted is situated within Section 11, T7N, R3W, G.&S.R.M. and encompasses portions of the following quarter Sections:

- SE Quarter, Section 10 Township 7 N Range 3 W Gila & Salt River Meridian.
- SW Quarter, Section 11 Township 7 N Range 3 W Gila & Salt River Meridian.

The boundaries of said claim were defined by law within ninety days from the date of posting of the Notice of Location. The location work, consisting of the making and filing of maps and the payment of fees was completed by the date of recordation of this certificate.

Discoverer, Locator and Claimant:
ZENOLITH (USA) INC.

by: Dave Rowe
Dave Rowe as Agent

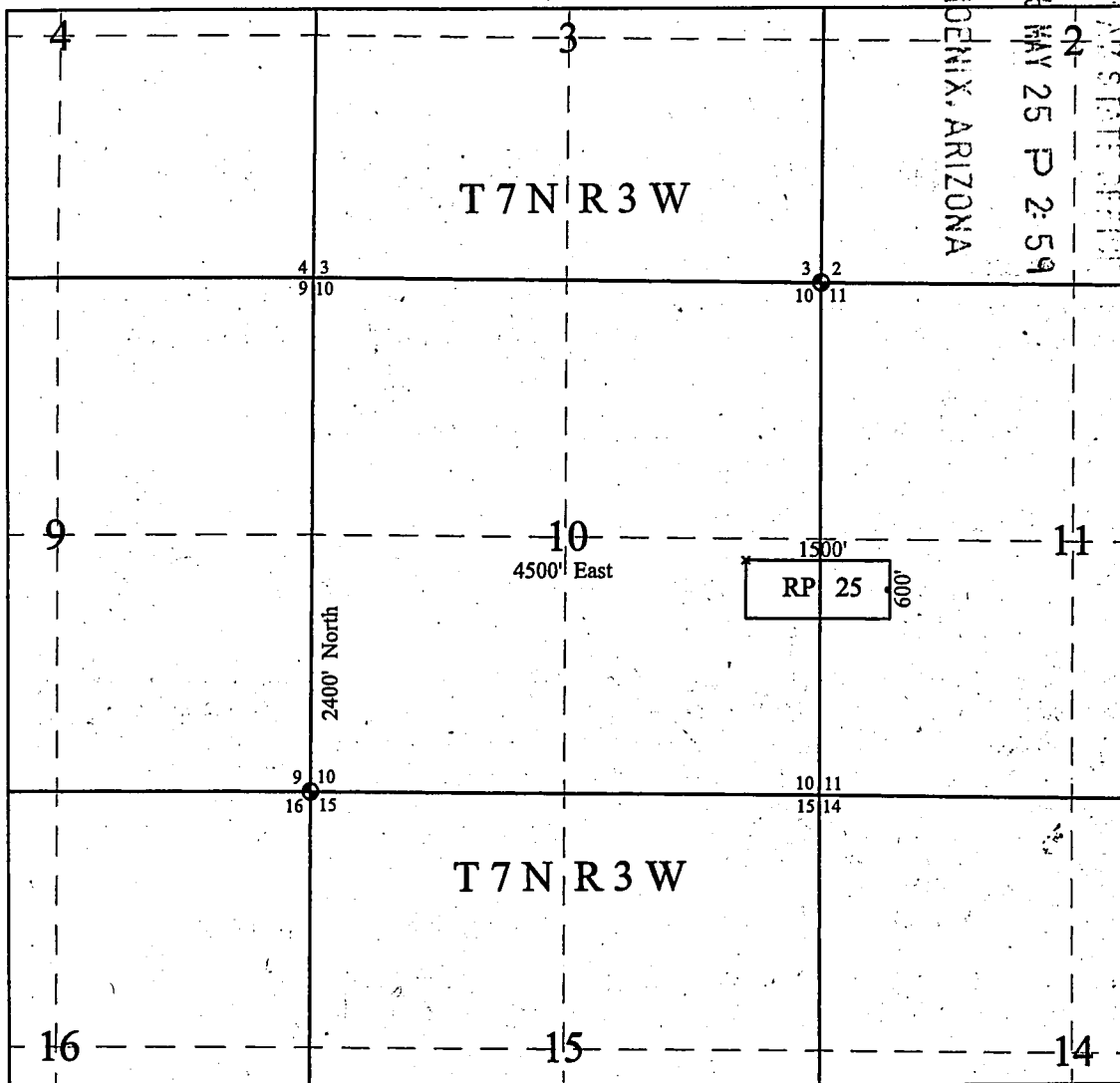
PHOENIX, ARIZONA

2016 MAY 25 P 2:59

RECEIVED
B. M. STAT. OFFICE

AHC438377

RP 25 LODE CLAIM MAP



Scale: 1"=2000 Feet

1. The above map depicts the **RP 25** Lode Claim, which is located in the SE 1/4 of Section 10 and SW 1/4 of Section 11, Township 7 North, Range 3 West, Gila and Salt River Base and Meridian, Yavapai County, Arizona.
2. The **Northwest corner of the claim** is 2400 feet North and 4500 feet East of the Southeast corner of Section 9, Township 7 North, Range 3 West.
3. The type of corner and location monuments used are wood 2" x 2" x 60" posts and metal tags with location information written thereon.



Re: 2013-0001279

DAVE ROWE
MXS, INC.
5900 FEEDLOT RD.
WINNEMUCCA, NV 89445

LOCATION NOTICE FOR LODE MINING CLAIM

Yavapai County, State of Arizona.

NOTICE IS HEREBY GIVEN that ZENOLITH (USA) INC. whose current mailing address is; P.O. BOX 130, ARVADA, COLORADO 80001, hereby claims under and pursuant to the laws of the State of Arizona and of the laws of the United States of America the following described LODE MINING CLAIM:

The name of this Lode Claim is WP 1.
This claim was Located, Dated and Posted on the 8 th day of April, 2016 by posting a Location Notice on the Location Monument found at, on, or near the Northern end of the claim.

The length of the claim is 1495 feet in a South 45° West direction and 5 feet in the opposite direction from the monument where the Location Notice is posted, and the width is 300 feet on each side of the center of the vein or lode, comprising in all a claim 1500 feet in length and 600 feet in width, and generally following a North 45° East - South 45° West course.

The exterior boundaries are distinctly marked by six substantial monuments. Each corner, end center, and location monument, consists of a 1-1/2" x 1-1/2" x 5' wooden post with aluminum tags attached, scribed with claim name and corner description. The boundaries can be readily traced by beginning at corner No. 1, the NW corner:

- thence 300 feet South 45° East to the Northern end center, corner No. 2,
- thence 300 feet South 45° East to the NE corner, corner No. 3,
- thence 1500 feet South 45° West to the SE corner, corner No. 4,
- thence 300 feet North 45° West to the Southern end center, corner No. 5,
- thence 300 feet North 45° West to the SW corner, corner No. 6,
- thence 1500 feet North 45° East to the NW corner, corner No. 1, the point of beginning

The NW corner of this claim, corner No. 1, is found about 1904 feet North 15°04'07" West from the North East corner of Section 2 Township 7 North, Range 3 West, G.&S.R.M.

The Location Monument on which this notice is posted is situated within Section 35, T8N, R3W, G.&S.R.M. and this claim encompasses portions of the following quarter Sections:

SE Quarter, Section 35 Township 8 North, Range 3 West Gila & Salt River Meridian.

The boundaries of said claim were defined by law within ninety days from the date of posting of the Notice of Location. The location work, consisting of the making and filing of maps and the payment of fees was completed by the date of recordation of this certificate.

Discoverer, Locator and Claimant:
ZENOLITH (USA) INC.

by: Dave Rowe
Dave Rowe as Agent

RECEIVED
MAY 25 P 2:47
PHOENIX, ARIZONA

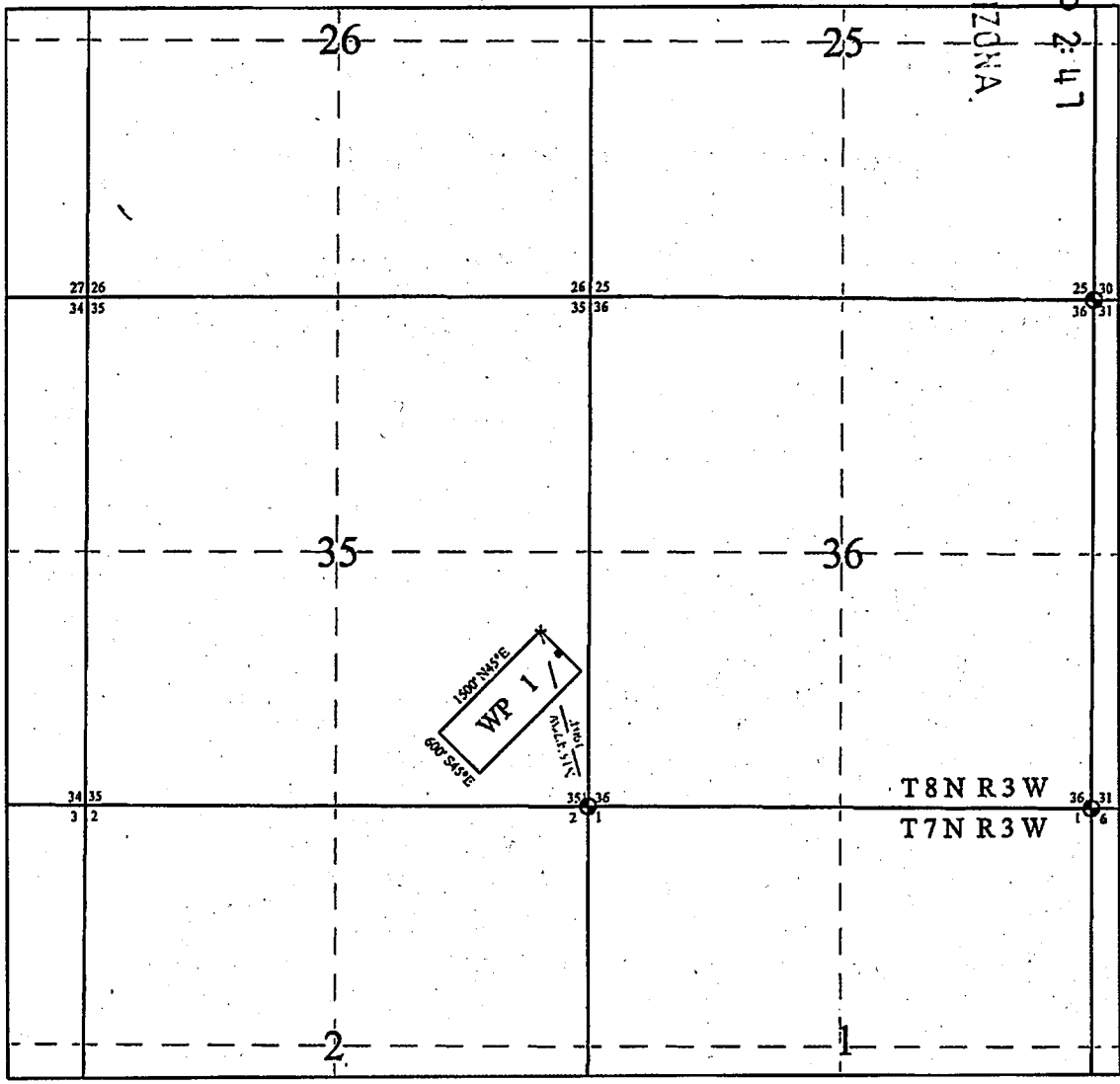
AHC438378

RECEIVED
BLM AZ STATE OFFICE

PHOENIX, ARIZONA

2018 MAY 25 P 2:47

WP 1 LODE CLAIM MAP



Scale: 1"=2000 Feet

1. The above map depicts the **WP 1** Lode Claim, which is located in the SE 1/4 of Section 35, Township 8 North, Range 3 West, Gila and Salt River Base and Meridian, Yavapai County, Arizona.
2. The **Northwest corner of the claim** is 1904 feet North 15°04'07" West of the Northeast corner of Section 2, Township 7 North, Range 3 West.
3. The type of corner and location monuments used are wood 2" x 2" x 60" posts and metal tags with location information written thereon.

Re: 2013-0001279

DAVE ROWE
MXS, INC.
5900 FEEDLOT RD.
WINNEMUCCA, NV 89445

LOCATION NOTICE FOR LODE MINING CLAIM
Yavapai County, State of Arizona.

NOTICE IS HEREBY GIVEN that ZENOLITH (USA) INC. whose current mailing address is;
P.O. BOX 130, ARVADA, COLORADO 80001, hereby claims under and pursuant to the laws of the State of
Arizona and of the laws of the United States of America the following described LODE MINING CLAIM:

The name of this Lode Claim is WP 2.
This claim was Located, Dated and Posted on the 8 th day of April, 2016 by posting a Location Notice
on the Location Monument found at, on, or near the Northern end of the claim.

The length of the claim is 1495 feet in a South 45° West direction and 5 feet in the opposite direction
from the monument where the Location Notice is posted, and the width is 300 feet on each side of the
center of the vein or lode, comprising in all a claim 1500 feet in length and 600 feet in width, and
generally following a North 45° East - South 45° West course.

The exterior boundaries are distinctly marked by six substantial monuments. Each corner, end center, and location
monument, consists of a 1-1/2" x 1-1/2" x 5' wooden post with aluminum tags attached, scribed with claim name
and corner description. The boundaries can be readily traced by beginning at corner No. 1, the NW corner:

- thence 300 feet South 45° East to the Northern end center, corner No. 2,
- thence 300 feet South 45° East to the NE corner, corner No. 3,
- thence 1500 feet South 45° West to the SE corner, corner No. 4,
- thence 300 feet North 45° West to the Southern end center, corner No. 5,
- thence 300 feet North 45° West to the SW corner, corner No. 6,
- thence 1500 feet North 45° East to the NW corner, corner No. 1, the point of beginning

The NW corner of this claim, corner No. 1, is found about 1415.98 feet North 02°51'45" West
from the North East corner of Section 2 Township 7 North, Range 3 West, G.&S.R.M.

The Location Monument on which this notice is posted is situated within Section 36, T8N, R3W, G.&S.R.M. and
this claim encompasses portions of the following quarter Sections:

- SE Quarter, Section 35 Township 8 North, Range 3 West Gila & Salt River Meridian.
- SW Quarter, Section 36 Township 8 North, Range 3 West Gila & Salt River Meridian.
- NE Quarter, Section 2 Township 7 North, Range 3 West Gila & Salt River Meridian.

The boundaries of said claim were defined by law within ninety days from the date of posting of the
Notice of Location. The location work, consisting of the making and filing of maps and the payment of fees was
completed by the date of recordation of this certificate.

Discoverer, Locator and Claimant:
ZENOLITH (USA) INC.

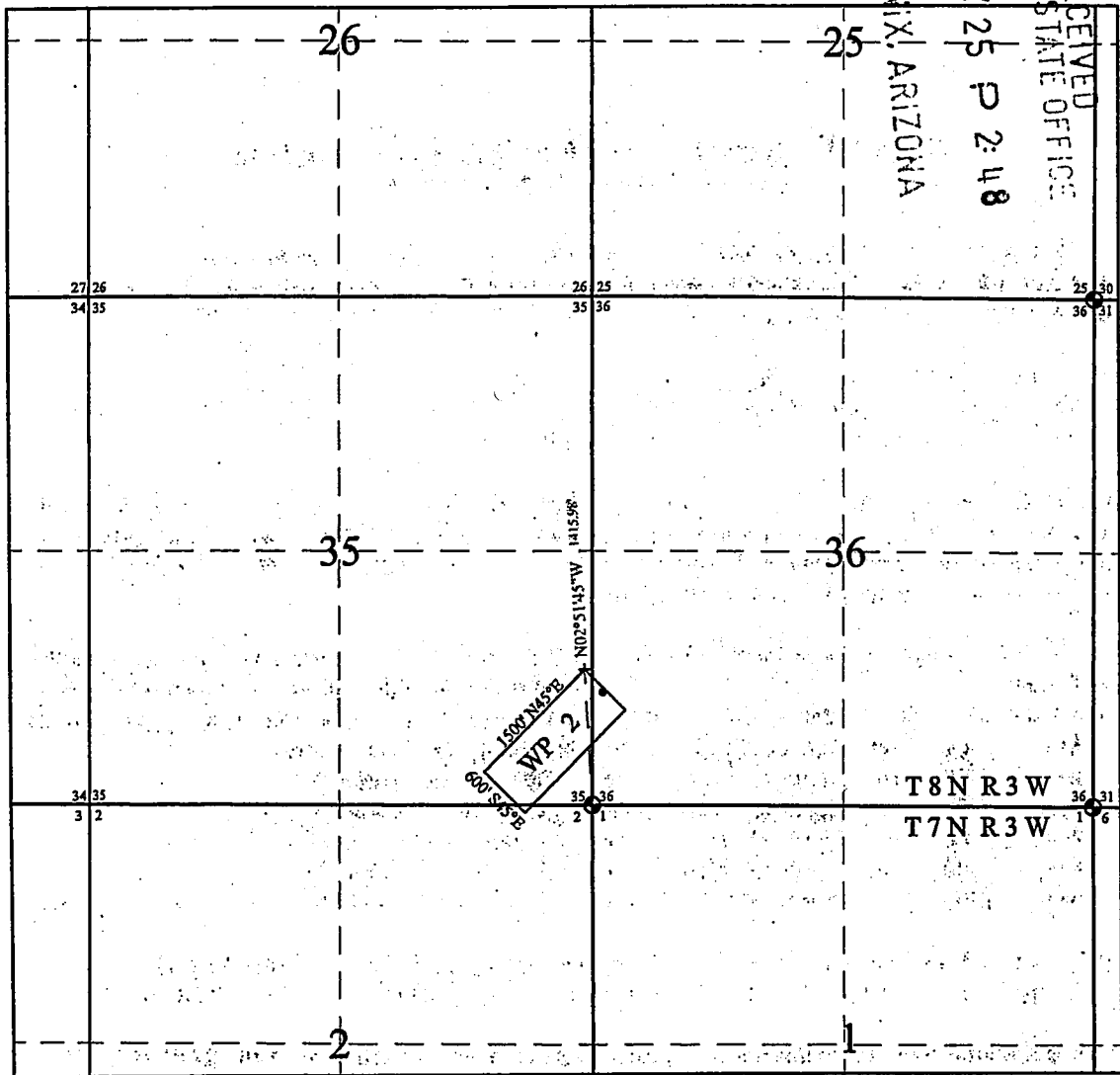
by: Dave Rowe
Dave Rowe as Agent

RECEIVED
D M AZ STATE OFFICE
2016 MAY 25 P 2:47
PHOENIX, ARIZONA

AMC438379

WP 2 LODE CLAIM MAP

RECEIVED
BLM AZ STATE OFFICE
2018 MAY 25 P 2:48
PHOENIX, ARIZONA



Scale: 1"=2000 Feet

1. The above map depicts the **WP 2** Lode Claim, which is located in the SE 1/4 of Section 35 and SW 1/4 Section 36, Township 8 North, Range 3 West, and NE 1/4 of Section 2, Township 7 North, Range 3 West, Gila and Salt River Base and Meridian, Yavapai County, Arizona.
2. The **Northwest corner of the claim** is 1415.98 feet N 02°51'45" W of the Northeast corner of Section 2, Township 7 North, Range 3 West.
3. The type of corner and location monuments used are wood 2" x 2" x 60" posts and metal tags with location information written thereon.

Re: 2013-0001279



DAVE ROWE
MXS, INC.
5900 FEEDLOT RD.
WINNEMUCCA, NV 89445

LOCATION NOTICE FOR LODE MINING CLAIM

Yavapai County, State of Arizona.

NOTICE IS HEREBY GIVEN that ZENOLITH (USA) INC. whose current mailing address is;
P.O. BOX 130, ARVADA, COLORADO 80001, hereby claims under and pursuant to the laws of the State of
Arizona and of the laws of the United States of America the following described LODE MINING CLAIM:

The name of this Lode Claim is WP 3.
This claim was Located, Dated and Posted on the 8 th day of April, 2016 by posting a Location Notice
on the Location Monument found at, on, or near the Northern end of the claim.

The length of the claim is 1495 feet in a South 45° West direction and 5 feet in the opposite direction
from the monument where the Location Notice is posted, and the width is 300 feet on each side of the
center of the vein or lode, comprising in all a claim 1500 feet in length and 600 feet in width, and
generally following a North 45° East - South 45° West course.

The exterior boundaries are distinctly marked by six substantial monuments. Each corner, end center, and location
monument, consists of a 1-1/2" x 1-1/2" x 5' wooden post with aluminum tags attached, scribed with claim name
and corner description. The boundaries can be readily traced by beginning at corner No. 1, the NW corner:
thence 300 feet South 45° East to the Northern end center, corner No. 2,
thence 300 feet South 45° East to the NE corner, corner No. 3,
thence 1500 feet South 45° West to the SE corner, corner No. 4,
thence 300 feet North 45° West to the Southern end center, corner No. 5,
thence 300 feet North 45° West to the SW corner, corner No. 6,
thence 1500 feet North 45° East to the NW corner, corner No. 1, the point of beginning

The NW corner of this claim, corner No. 1, is found about 1051.2 feet North 19°39'14" East
from the North East corner of Section 2 Township 7 North, Range 3 West, G.&S.R.M.

The Location Monument on which this notice is posted is situated within Section 36, T8N, R3W, G.&S.R.M. and
this claim encompasses portions of the following quarter Sections:

- SE Quarter, Section 35 Township 8 North, Range 3 West Gila & Salt River Meridian.
- SW Quarter, Section 36 Township 8 North, Range 3 West Gila & Salt River Meridian.
- NW Quarter, Section 1 Township 7 North, Range 3 West Gila & Salt River Meridian.
- NE Quarter, Section 2 Township 7 North, Range 3 West Gila & Salt River Meridian.

The boundaries of said claim were defined by law within ninety days from the date of posting of the
Notice of Location. The location work, consisting of the making and filing of maps and the payment of fees was
completed by the date of recordation of this certificate.

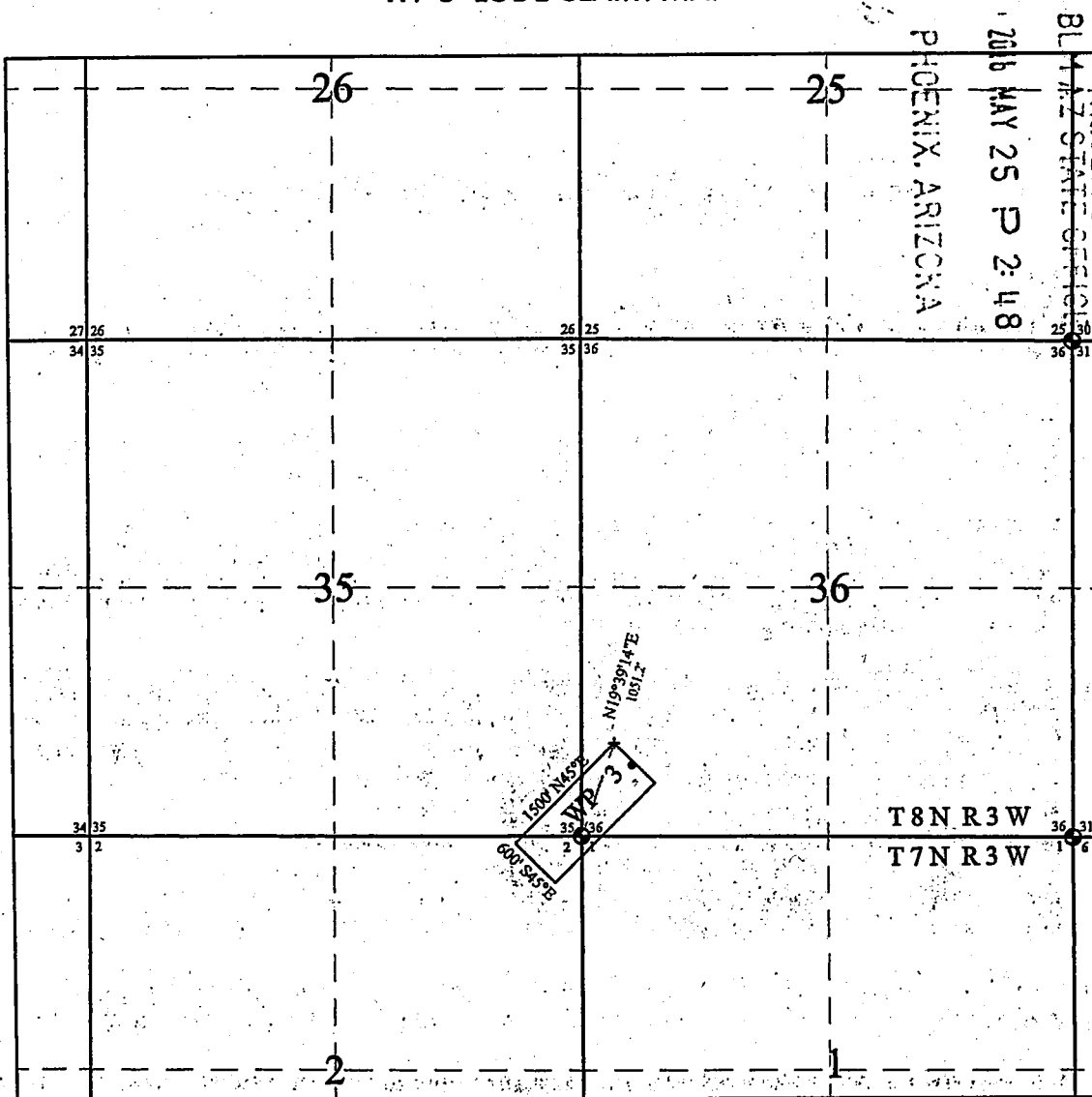
Discoverer, Locator and Claimant:
ZENOLITH (USA) INC.

by: Dave Rowe
Dave Rowe as Agent

RECEIVED
BLM AZ STATE OFFICE
2016 MAY 25 P 2:48
PHOENIX, ARIZONA

AMC438380

WP 3 LODE CLAIM MAP



RECEIVED
BLAZ STATE OFFICE
2016 MAY 25 P 2:48
PHOENIX, ARIZONA



Scale: 1"=2000 Feet

1. The above map depicts the **WP 3** Lode Claim, which is located in the SE 1/4 of Section 35, and SW 1/4 Section 36, T 8 N, R 3 W, and the NW 1/4 of Section 1 and NE 1/4 of Section 2, T 7 N, R 3 W, Gila and Salt River Base and Meridian, Yavapai County, Arizona.
2. The **Northwest corner of the claim** is 1051.2 feet N 19°39'14" E of the Northeast corner of Section 2, Township 7 North, Range 3 West.
3. The type of corner and location monuments used are wood 2" x 2" x 60" posts and metal tags with location information written thereon.

Re: 2013-0001279

DAVE ROWE
MXS, INC.
5900 FEEDLOT RD.
WINNEMUCCA, NV 89445

LOCATION NOTICE FOR LODE MINING CLAIM

Yavapai County, State of Arizona.

NOTICE IS HEREBY GIVEN that ZENOLITH (USA) INC. whose current mailing address is; P.O. BOX 130, ARVADA, COLORADO 80001, hereby claims under and pursuant to the laws of the State of Arizona and of the laws of the United States of America the following described LODE MINING CLAIM:

The name of this Lode Claim is WP 4.
This claim was Located, Dated and Posted on the 8 th day of April, 2016 by posting a Location Notice on the Location Monument found at, on, or near the Northern end of the claim.

The length of the claim is 1495 feet in a South 45° West direction and 5 feet in the opposite direction from the monument where the Location Notice is posted, and the width is 300 feet on each side of the center of the vein or lode, comprising in all a claim 1500 feet in length and 600 feet in width, and generally following a North 45° East - South 45° West course.

The exterior boundaries are distinctly marked by six substantial monuments. Each corner, end center, and location monument, consists of a 1-1/2" x 1-1/2" x 5' wooden post with aluminum tags attached, scribed with claim name and corner description. The boundaries can be readily traced by beginning at corner No. 1, the NW corner:

- thence 300 feet South 45° East to the Northern end center, corner No. 2,
- thence 300 feet South 45° East to the NE corner, corner No. 3,
- thence 1500 feet South 45° West to the SE corner, corner No. 4,
- thence 300 feet North 45° West to the Southern end center, corner No. 5,
- thence 300 feet North 45° West to the SW corner, corner No. 6,
- thence 1500 feet North 45° East to the NW corner, corner No. 1, the point of beginning

The NW corner of this claim, corner No. 1, is found about 961.8 feet North 53°58'21" East from the North East corner of Section 2 Township 7 North, Range 3 West, G.&S.R.M.

The Location Monument on which this notice is posted is situated within Section 36, T8N, R3W, G.&S.R.M. and this claim encompasses portions of the following quarter Sections:

- SW Quarter, Section 36 Township 8 North, Range 3 West Gila & Salt River Meridian.
- NW Quarter, Section 1 Township 7 North, Range 3 West Gila & Salt River Meridian.
- NE Quarter, Section 2 Township 7 North, Range 3 West Gila & Salt River Meridian.

The boundaries of said claim were defined by law within ninety days from the date of posting of the Notice of Location. The location work, consisting of the making and filing of maps and the payment of fees was completed by the date of recordation of this certificate.

Discoverer, Locator and Claimant:
ZENOLITH (USA) INC.

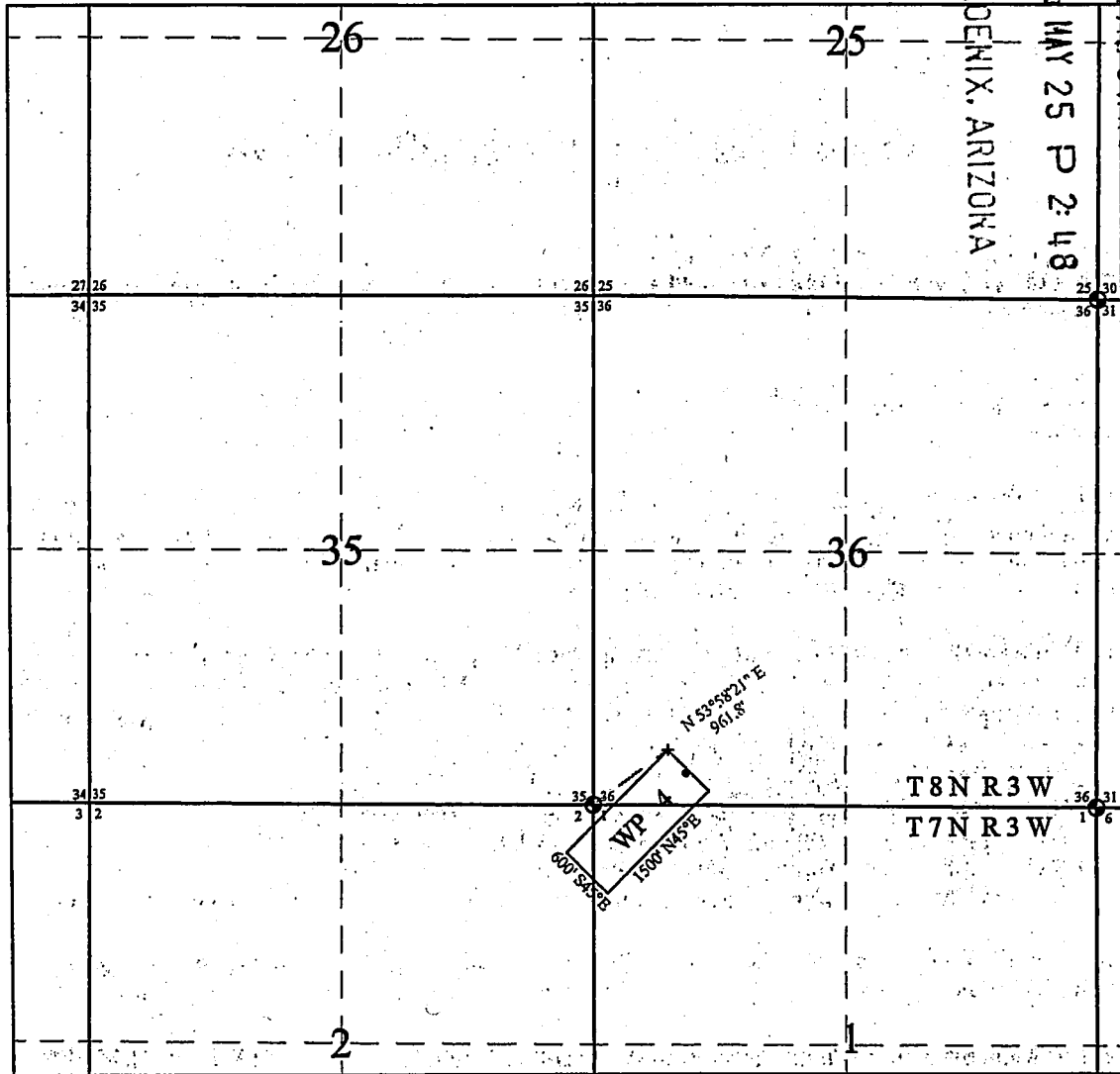
by: Dave Rowe
Dave Rowe as Agent

RECEIVED
BLM AZ STATE OFFICE
2016 MAY 25 P 2:48
PHOENIX, ARIZONA

AHC438381

WP 4 LODE CLAIM MAP

RECEIVED
BLM AZ STATE OFFICE
PHOENIX, ARIZONA
MAY 25 P 2:48



Scale: 1"=2000 Feet

1. The above map depicts the **WP 4** Lode Claim, which is located in the SW 1/4 Section 36, T 8 N, R 3 W, and the NW 1/4 of Section 1 and NE 1/4 of Section 2, T 7 N, R 3 W, Gila and Salt River Base and Meridian, Yavapai County, Arizona.
2. The **Northwest corner of the claim** is 961.8 feet N 53°58'21" E of the Northeast corner of Section 2, Township 7 North, Range 3 West.
3. The type of corner and location monuments used are wood 2" x 2" x 60" posts and metal tags with location information written thereon.

Re: 2013-0001279

DAVE ROWE
MXS, INC.
5900 FEEDLOT RD.
WINNEMUCCA, NV 89445

LOCATION NOTICE FOR LODE MINING CLAIM

Yavapai County, State of Arizona.

NOTICE IS HEREBY GIVEN that ZENOLITH (USA) INC. whose current mailing address is; P.O. BOX 130, ARVADA, COLORADO 80001, hereby claims under and pursuant to the laws of the State of Arizona and of the laws of the United States of America the following described LODE MINING CLAIM:

The name of this Lode Claim is WP 5.

This claim was Located, Dated and Posted on the 8 th day of April, 2016 by posting a Location Notice on the Location Monument found at, on, or near the Northern end of the claim.

The length of the claim is 1495 feet in a South 45° West direction and 5 feet in the opposite direction from the monument where the Location Notice is posted, and the width is 300 feet on each side of the center of the vein or lode, comprising in all a claim 1500 feet in length and 600 feet in width, and generally following a North 45° East - South 45° West course.

The exterior boundaries are distinctly marked by six substantial monuments. Each corner, end center, and location monument, consists of a 1-1/2" x 1-1/2" x 5' wooden post with aluminum tags attached, scribed with claim name and corner description. The boundaries can be readily traced by beginning at corner No. 1, the NW corner:

- thence 300 feet South 45° East to the Northern end center, corner No. 2,
- thence 300 feet South 45° East to the NE corner, corner No. 3,
- thence 1500 feet South 45° West to the SE corner, corner No. 4,
- thence 300 feet North 45° West to the Southern end center, corner No. 5,
- thence 300 feet North 45° West to the SW corner, corner No. 6,
- thence 1500 feet North 45° East to the NW corner, corner No. 1, the point of beginning

The NW corner of this claim, corner No. 1, is found about 1210.4 feet North 83°17'25" East from the North East corner of Section 2 Township 7 North, Range 3 West, G.&S.R.M.

The Location Monument on which this notice is posted is situated within Section 1, T7N, R3W, G.&S.R.M. and this claim encompasses portions of the following quarter Sections:

- SW Quarter, Section 36 Township 8 North, Range 3 West Gila & Salt River Meridian.
- NW Quarter, Section 1 Township 7 North, Range 3 West Gila & Salt River Meridian.

The boundaries of said claim were defined by law within ninety days from the date of posting of the Notice of Location. The location work, consisting of the making and filing of maps and the payment of fees was completed by the date of recordation of this certificate.

Discoverer, Locator and Claimant:
ZENOLITH (USA) INC.

by: Dave Rowe
Dave Rowe as Agent

RECEIVED
BLM AZ STATE OFFICE
2016 MAY 25 P 2:48
PHOENIX, ARIZONA

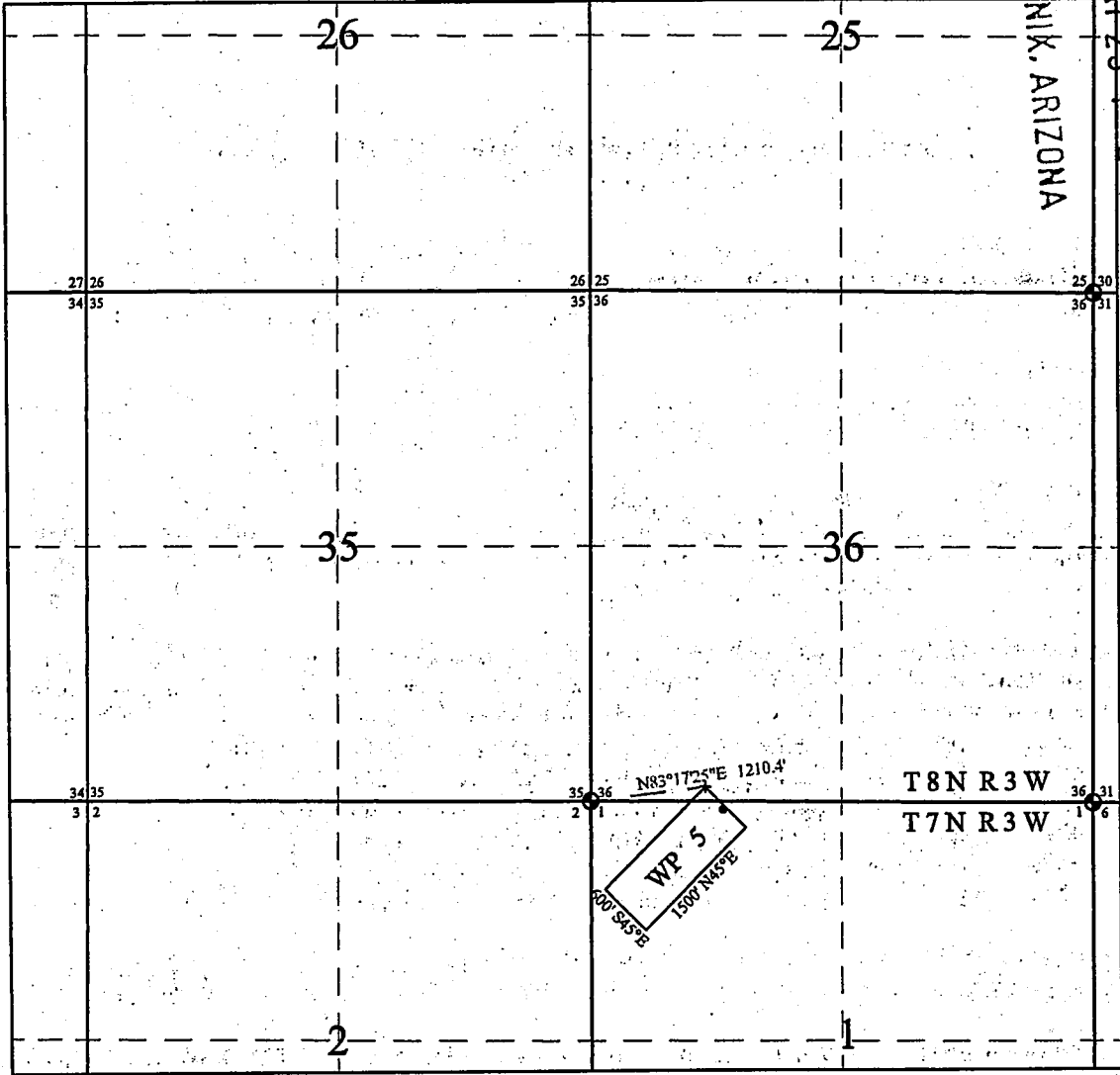
AHC438382

WP 5 LODE CLAIM MAP

PHOENIX, ARIZONA

2016 MAY 25 P 2:48

RECEIVED
D.L.R. AZ STATE SERVICE



Scale: 1"=2000 Feet

1. The above map depicts the **WP 5** Lode Claim, which is located in the SW 1/4 Section 36, Township 8 North, Range 3 West, and the NW 1/4 of Section 1, Township 7 North, Range 3 West, Gila and Salt River Base and Meridian, Yavapai County, Arizona.
2. The **Northwest corner of the claim** is 1210.4 feet N 83°17'25" E of the Northeast corner of Section 2, Township 7 North, Range 3 West.
3. The type of corner and location monuments used are wood 2" x 2" x 60" posts and metal tags with location information written thereon.

Re: 2013-0001279

DAVE ROWE
MXS, INC.
5900 FEEDLOT RD.
WINNEMUCCA, NV 89445



LOCATION NOTICE FOR LODE MINING CLAIM

Yavapai County, State of Arizona.

NOTICE IS HEREBY GIVEN that ZENOLITH (USA) INC. whose current mailing address is; P.O. BOX 130, ARVADA, COLORADO 80001, hereby claims under and pursuant to the laws of the State of Arizona and of the laws of the United States of America the following described LODE MINING CLAIM:

The name of this Lode Claim is WP 6.

This claim was Located, Dated and Posted on the 8th day of April, 2016 by posting a Location Notice on the Location Monument found at, on, or near the Northern end of the claim.

The length of the claim is 1495 feet in a South 45° West direction and 5 feet in the opposite direction from the monument where the Location Notice is posted, and the width is 300 feet on each side of the center of the vein or lode, comprising in all a claim 1500 feet in length and 600 feet in width, and generally following a North 45° East - South 45° West course.

The exterior boundaries are distinctly marked by six substantial monuments. Each corner, end center, and location monument, consists of a 1-1/2" x 1-1/2" x 5' wooden post with aluminum tags attached, scribed with claim name and corner description. The boundaries can be readily traced by beginning at corner No. 1, the NW corner:

- thence 300 feet South 45° East to the Northern end center, corner No. 2,
- thence 300 feet South 45° East to the NE corner, corner No. 3,
- thence 1500 feet South 45° West to the SE corner, corner No. 4,
- thence 300 feet North 45° West to the Southern end center, corner No. 5,
- thence 300 feet North 45° West to the SW corner, corner No. 6,
- thence 1500 feet North 45° East to the NW corner, corner No. 1, the point of beginning

ANC438383

The NW corner of this claim, corner No. 1, is found about 1650.8 feet South 80°08'03" East from the North East corner of Section 2 Township 7 North, Range 3 West, G.&S.R.M.

The Location Monument on which this notice is posted is situated within Section 1, T7N, R3W, G.&S.R.M. and this claim encompasses portions of the following quarter Sections:

NW Quarter, Section 1 Township 7 North, Range 3 West Gila & Salt River Meridian.

The boundaries of said claim were defined by law within ninety days from the date of posting of the Notice of Location. The location work, consisting of the making and filing of maps and the payment of fees was completed by the date of recordation of this certificate.

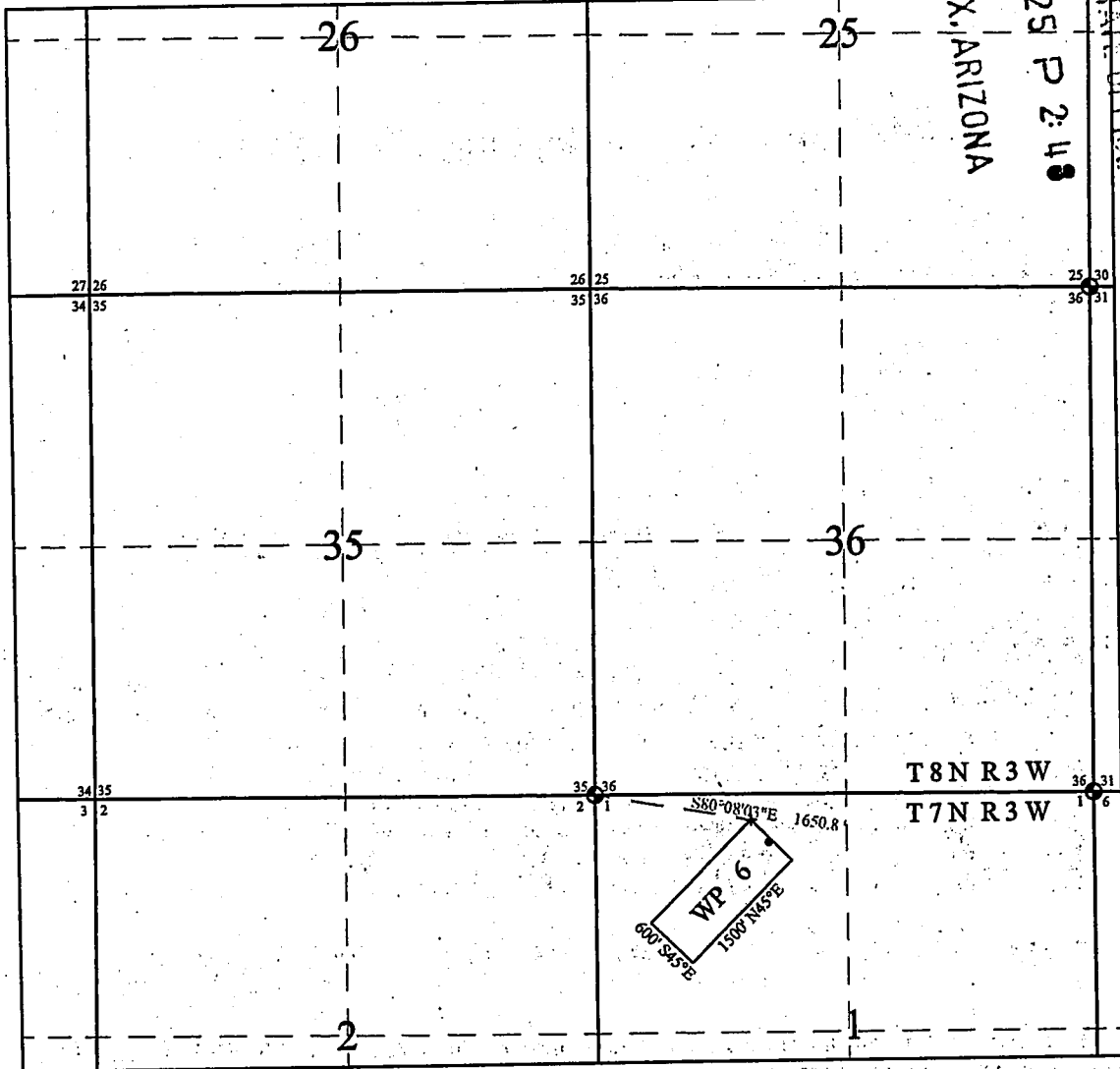
Discoverer, Locator and Claimant:
ZENOLITH (USA) INC.

by: Dave Rowe
Dave Rowe as Agent

RECEIVED
BLM AZ STATE OFFICE
2016 MAY 25 P 2:48
PHOENIX, ARIZONA

WP 6 LODE CLAIM MAP

RECEIVED
 GILM AZ STATE OFFICE
 2016 MAY 25 P 2:40
 PHOENIX, ARIZONA



Scale: 1"=2000 Feet

1. The above map depicts the **WP 6** Lode Claim, which is located in the NW 1/4 of Section 1, Township 7 North, Range 3 West, Gila and Salt River Base and Meridian, Yavapai County, Arizona.
2. The **Northwest corner of the claim** is 1650.8 feet S 80°08'03" E of the Northeast corner of Section 2, Township 7 North, Range 3 West.
3. The type of corner and location monuments used are wood 2" x 2 " x 60" posts and metal tags with location information written thereon.



Re: 2013-0001279

DAVE ROWE
MXS, INC.
5900 FEEDLOT RD.
WINNEMUCCA, NV 89445

LOCATION NOTICE FOR LODE MINING CLAIM

Yavapai County, State of Arizona.

NOTICE IS HEREBY GIVEN that ZENOLITH (USA) INC. whose current mailing address is; P.O. BOX 130, ARVADA, COLORADO 80001, hereby claims under and pursuant to the laws of the State of Arizona and of the laws of the United States of America the following described LODE MINING CLAIM:

The name of this Lode Claim is WP 7.

This claim was Located, Dated and Posted on the 8 th day of April, 2016 by posting a Location Notice on the Location Monument found at, on, or near the Northern end of the claim.

The length of the claim is 1495 feet in a South 45° West direction and 5 feet in the opposite direction from the monument where the Location Notice is posted, and the width is 300 feet on each side of the center of the vein or lode, comprising in all a claim 1500 feet in length and 600 feet in width, and generally following a North 45° East - South 45° West course.

The exterior boundaries are distinctly marked by six substantial monuments. Each corner, end center, and location monument, consists of a 1-1/2" x 1-1/2" x 5' wooden post with aluminum tags attached, scribed with claim name and corner description. The boundaries can be readily traced by beginning at corner No. 1, the NW corner:

- thence 300 feet South 45° East to the Northern end center, corner No. 2,
- thence 300 feet South 45° East to the NE corner, corner No. 3,
- thence 1500 feet South 45° West to the SE corner, corner No. 4,
- thence 300 feet North 45° West to the Southern end center, corner No. 5,
- thence 300 feet North 45° West to the SW corner, corner No. 6,
- thence 1500 feet North 45° East to the NW corner, corner No. 1, the point of beginning

The NW corner of this claim, corner No. 1, is found about 2169.1 feet South 70°58'28" East from the North East corner of Section 2 Township 7 North, Range 3 West, G.&S.R.M.

The Location Monument on which this notice is posted is situated within Section 1, T7N, R3W, G.&S.R.M. and this claim encompasses portions of the following quarter Sections:

NW Quarter, Section 1 Township 7 North, Range 3 West Gila & Salt River Meridian.

The boundaries of said claim were defined by law within ninety days from the date of posting of the Notice of Location. The location work, consisting of the making and filing of maps and the payment of fees was completed by the date of recordation of this certificate.

Discoverer, Locator and Claimant:
ZENOLITH (USA) INC.

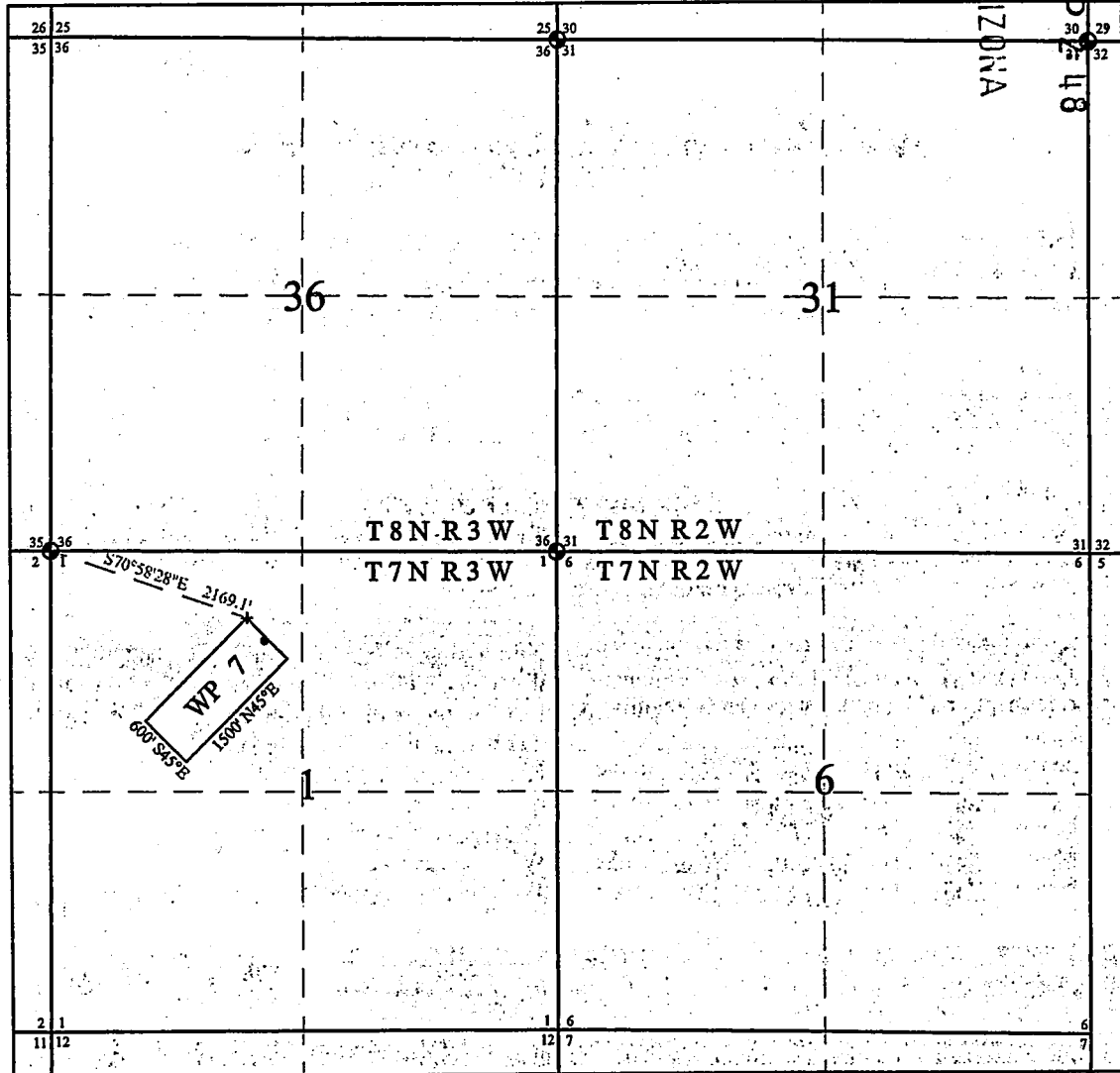
by: Dave Rowe
Dave Rowe as Agent

RECEIVED
BLM AZ STATE OFFICES
2016 MAY 25 P 2:48
PHOENIX, ARIZONA

AHC 438384

RECEIVED
BLM AZ STATE OFFICE
PHOENIX, ARIZONA
2016 MAY 25 10:48

WP 7 LODE CLAIM MAP



Scale: 1"=2000 Feet

1. The above map depicts the **WP 7** Lode Claim, which is located in the NW 1/4 of Section 1, Township 7 North, Range 3 West, Gila and Salt River Base and Meridian, Yavapai County, Arizona.
2. The **Northwest corner of the claim** is 2169.1 feet S 70°58'28" E of the Northeast corner of Section 2, Township 7 North, Range 3 West.
3. The type of corner and location monuments used are wood 2" x 2" x 60" posts and metal tags with location information written thereon.

Re: 2013-0001279



DAVE ROWE
MXS, INC.
5900 FEEDLOT RD.
WINNEMUCCA, NV 89445

LOCATION NOTICE FOR LODE MINING CLAIM

Yavapai County, State of Arizona.

NOTICE IS HEREBY GIVEN that ZENOLITH (USA) INC. whose current mailing address is; P.O. BOX 130, ARVADA, COLORADO 80001, hereby claims under and pursuant to the laws of the State of Arizona and of the laws of the United States of America the following described LODE MINING CLAIM:

The name of this Lode Claim is WP 8.

This claim was Located, Dated and Posted on the 7 th day of April, 2016 by posting a Location Notice on the Location Monument found at, on, or near the Northern end of the claim.

The length of the claim is 1495 feet in a South 45° West direction and 5 feet in the opposite direction from the monument where the Location Notice is posted, and the width is 300 feet on each side of the center of the vein or lode, comprising in all a claim 1500 feet in length and 600 feet in width, and generally following a North 45° East - South 45° West course.

The exterior boundaries are distinctly marked by six substantial monuments. Each corner, end center, and location monument, consists of a 1-1/2" x 1-1/2" x 5' wooden post with aluminum tags attached, scribed with claim name and corner description. The boundaries can be readily traced by beginning at corner No. 1, the NW corner:

- thence 300 feet South 45° East to the Northern end center, corner No. 2,
- thence 300 feet South 45° East to the NE corner, corner No. 3,
- thence 1500 feet South 45° West to the SE corner, corner No. 4,
- thence 300 feet North 45° West to the Southern end center, corner No. 5,
- thence 300 feet North 45° West to the SW corner, corner No. 6,
- thence 1500 feet North 45° East to the NW corner, corner No. 1, the point of beginning

The NW corner of this claim, corner No. 1, is found about 2665.5 feet North 21°48'05" East from the North East corner of Section 2 Township 7 North, Range 3 West, G.&S.R.M.

The Location Monument on which this notice is posted is situated within Section 36, T8N, R3W, G.&S.R.M. and this claim encompasses portions of the following quarter Sections:

- SE Quarter, Section 35 Township 8 North, Range 3 West Gila & Salt River Meridian.
- SW Quarter, Section 36 Township 8 North, Range 3 West Gila & Salt River Meridian.

The boundaries of said claim were defined by law within ninety days from the date of posting of the Notice of Location. The location work, consisting of the making and filing of maps and the payment of fees was completed by the date of recordation of this certificate.

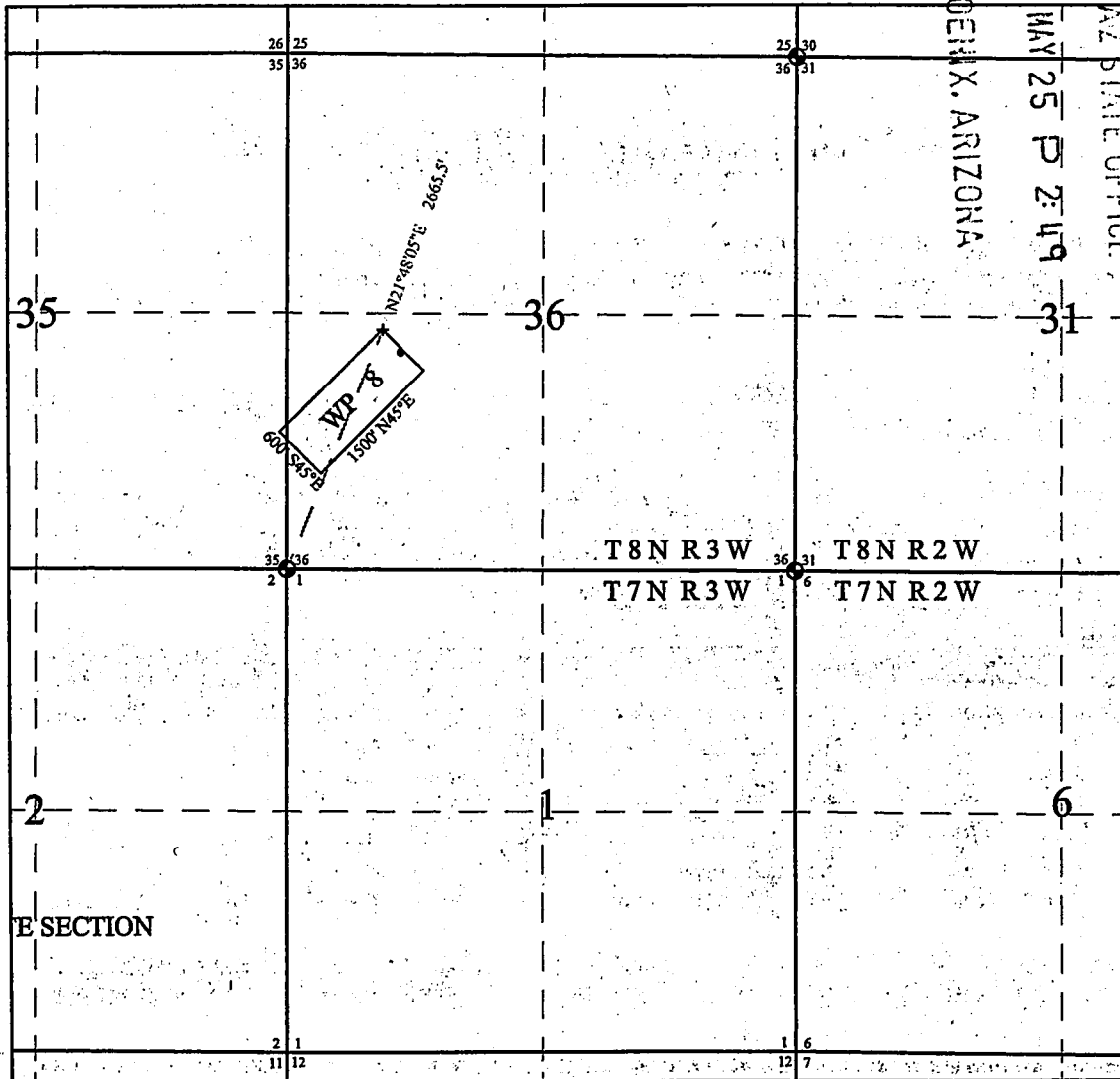
Discoverer, Locator and Claimant:
ZENOLITH (USA) INC.

by: Dave Rowe
Dave Rowe as Agent

RECEIVED
BLM AZ STATE OFFICE
2016 MAY 25 P 2:48
PHOENIX, ARIZONA

AHC438385

WP 8 LODE CLAIM MAP



RECEIVED
 BLM AZ STATE OFFICE
 2016 MAY 25 P 2:49
 PHOENIX, ARIZONA



Scale: 1"=2000 Feet

1. The above map depicts the **WP 8** Lode Claim, which is located in the SE 1/4 of Section 35, and SW 1/4 Section 36, T 8 N, R 3 W, Gila and Salt River Base and Meridian, Yavapai County, Arizona.
2. The **Northwest corner of the claim** is 2665.5 feet N 21°48'05" E of the Northeast corner of Section 2, Township 7 North, Range 3 West.
3. The type of corner and location monuments used are wood 2" x 2" x 60" posts and metal tags with location information written thereon.



Re: 2013-0001279

DAVE ROWE
MXS, INC.
5900 FEEDLOT RD.
WINNEMUCCA, NV 89445

LOCATION NOTICE FOR LODE MINING CLAIM

Yavapai County, State of Arizona.

NOTICE IS HEREBY GIVEN that ZENOLITH (USA) INC. whose current mailing address is;
P.O. BOX 130, ARVADA, COLORADO 80001, hereby claims under and pursuant to the laws of the State of
Arizona and of the laws of the United States of America the following described LODE MINING CLAIM:

The name of this Lode Claim is WP 9.

This claim was Located, Dated and Posted on the 7 th day of April, 2016 by posting a Location Notice
on the Location Monument found at, on, or near the Northern end of the claim.

The length of the claim is 1495 feet in a South 45° West direction and 5 feet in the opposite direction
from the monument where the Location Notice is posted, and the width is 300 feet on each side of the
center of the vein or lode, comprising in all a claim 1500 feet in length and 600 feet in width, and
generally following a North 45° East - South 45° West course.

The exterior boundaries are distinctly marked by six substantial monuments. Each corner, end center, and location
monument, consists of a 1-1/2" x 1-1/2" x 5' wooden post with aluminum tags attached, scribed with claim name
and corner description. The boundaries can be readily traced by beginning at corner No. 1, the NW corner:

thence 300 feet South 45° East to the Northern end center, corner No. 2,
thence 300 feet South 45° East to the NE corner, corner No. 3,
thence 1500 feet South 45° West to the SE corner, corner No. 4,
thence 300 feet North 45° West to the Southern end center, corner No. 5,
thence 300 feet North 45° West to the SW corner, corner No. 6,
thence 1500 feet North 45° East to the NW corner, corner No. 1, the point of beginning

The NW corner of this claim, corner No. 1, is found about 2491 feet North 34°35'32" East from
the North East corner of Section 2 Township 7 North, Range 3 West, G.&S.R.M.

The Location Monument on which this notice is posted is situated within Section 36, T8N, R3W, G.&S.R.M. and
this claim encompasses portions of the following quarter Sections:

SW Quarter, Section 36 Township 8 North, Range 3 West Gila & Salt River Meridian.

The boundaries of said claim were defined by law within ninety days from the date of posting of the
Notice of Location. The location work, consisting of the making and filing of maps and the payment of fees was
completed by the date of recordation of this certificate.

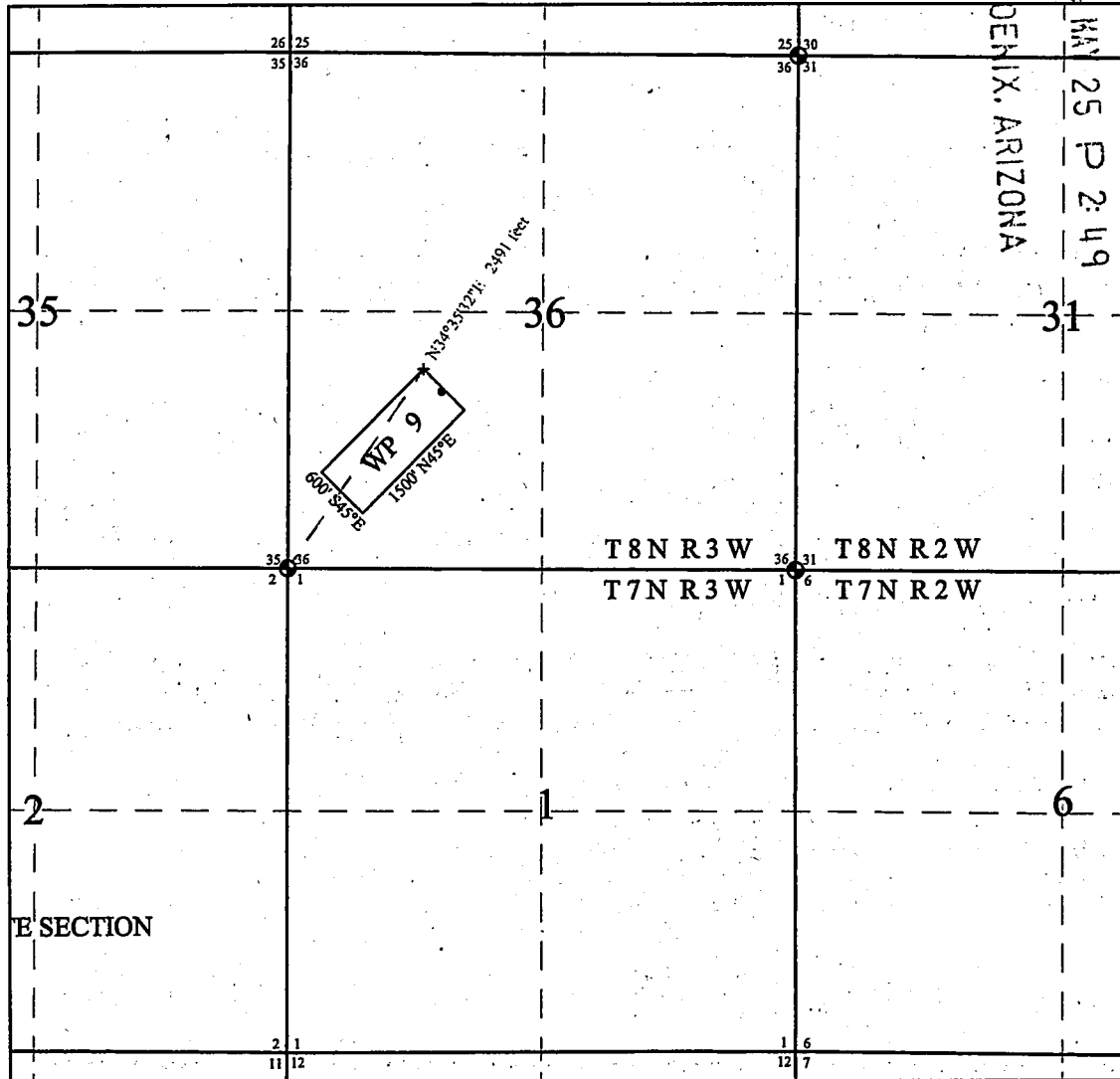
Discoverer, Locator and Claimant:
ZENOLITH (USA) INC.

by: Dave Rowe
Dave Rowe as Agent

RECEIVED
BLM AZ STATE OFFICE
2016 MAY 25 P 2:49
PHOENIX, ARIZONA

AHCL 38386

WP 9 LODE CLAIM MAP



RECEIVED
GILIA STATE OFFICE
2011 JAN 25 P 2:49
PHOENIX, ARIZONA



Scale: 1"=2000 Feet

1. The above map depicts the **WP 9** Lode Claim, which is located in the SW 1/4 Section 36, Township 8 North, Range 3 West, Gila and Salt River Base and Meridian, Yavapai County, Arizona.
2. The **Northwest corner of the claim** is 2491 feet N 34°35'32" E of the Northeast corner of Section 2, Township 7 North, Range 3 West.
3. The type of corner and location monuments used are wood 2" x 2 " x 60" posts and metal tags with location information written thereon.

Re: 2013-0001279

DAVE ROWE
MXS, INC.
5900 FEEDLOT RD.
WINNEMUCCA, NV 89445

LOCATION NOTICE FOR LODE MINING CLAIM

Yavapai County, State of Arizona.

NOTICE IS HEREBY GIVEN that ZENOLITH (USA) INC. whose current mailing address is;
P.O. BOX 130, ARVADA, COLORADO 80001, hereby claims under and pursuant to the laws of the State of
Arizona and of the laws of the United States of America the following described LODE MINING CLAIM:

The name of this Lode Claim is WP 10.

This claim was Located, Dated and Posted on the 7 th day of April, 2016 by posting a Location Notice
on the Location Monument found at, on, or near the Northern end of the claim.

The length of the claim is 1495 feet in a South 45° West direction and 5 feet in the opposite direction
from the monument where the Location Notice is posted, and the width is 300 feet on each side of the
center of the vein or lode, comprising in all a claim 1500 feet in length and 600 feet in width, and
generally following a North 45° East - South 45° West course.

The exterior boundaries are distinctly marked by six substantial monuments. Each corner, end center, and location
monument, consists of a 1-1/2" x 1-1/2" x 5' wooden post with aluminum tags attached, scribed with claim name
and corner description. The boundaries can be readily traced by beginning at corner No. 1, the NW corner:

thence 300 feet South 45° East to the Northern end center, corner No. 2,
thence 300 feet South 45° East to the NE corner, corner No. 3,
thence 1500 feet South 45° West to the SE corner, corner No. 4,
thence 300 feet North 45° West to the Southern end center, corner No. 5,
thence 300 feet North 45° West to the SW corner, corner No. 6,
thence 1500 feet North 45° East to the NW corner, corner No. 1, the point of beginning

The NW corner of this claim, corner No. 1, is found about 2454.6 feet North 48°30'13" East
from the North East corner of Section 2 Township 7 North, Range 3 West, G.&S.R.M.

The Location Monument on which this notice is posted is situated within Section 36, T8N, R3W, G.&S.R.M. and
this claim encompasses portions of the following quarter Sections:

SW Quarter, Section 36 Township 8 North, Range 3 West Gila & Salt River Meridian.

The boundaries of said claim were defined by law within ninety days from the date of posting of the
Notice of Location. The location work, consisting of the making and filing of maps and the payment of fees was
completed by the date of recordation of this certificate.

Discoverer, Locator and Claimant:
ZENOLITH (USA) INC.

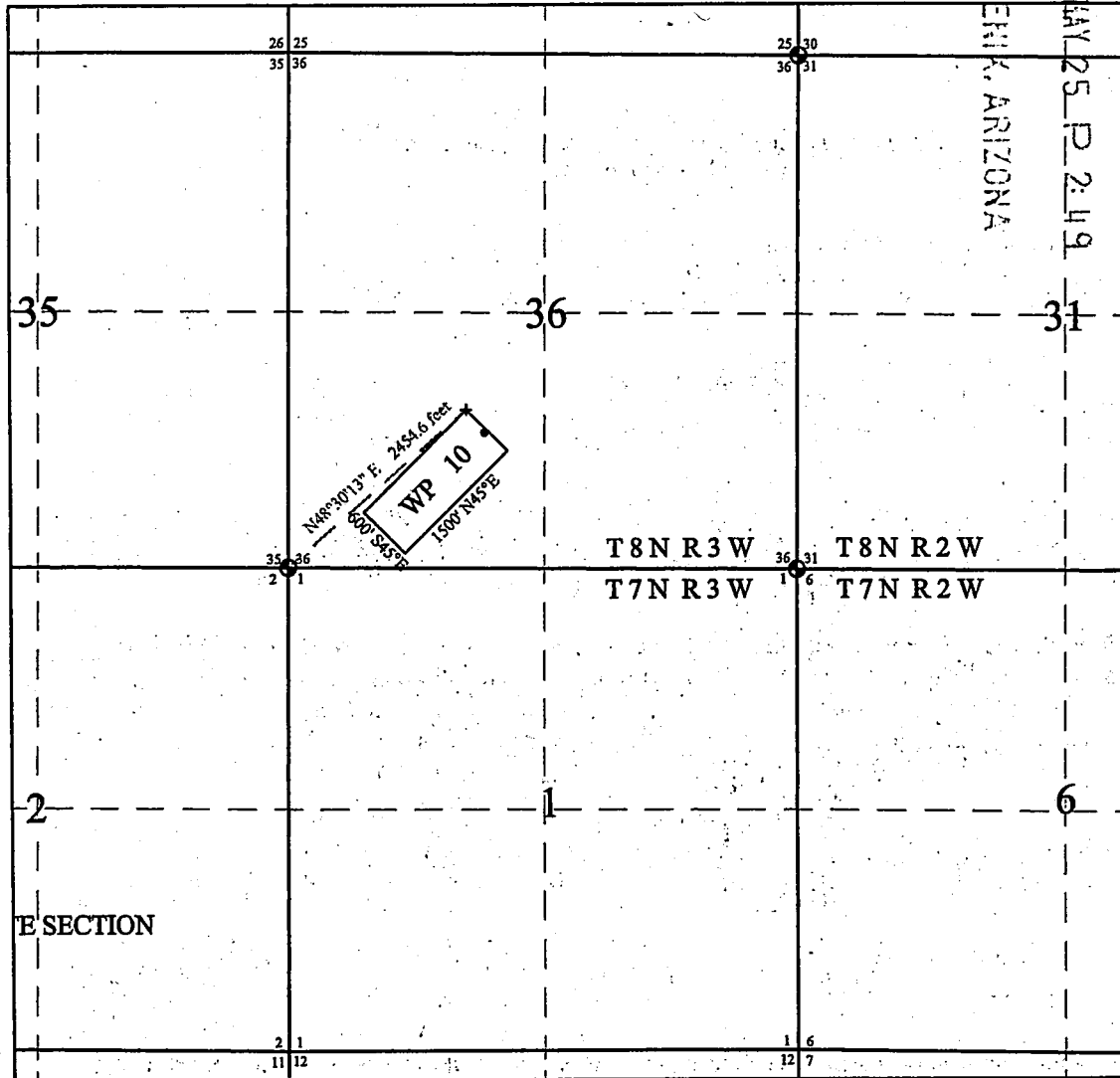
by: Dave Rowe
Dave Rowe as Agent

RECEIVED
BLM AZ STATE OFFICE
2016 MAY 25 P 2:49
PHOENIX, ARIZONA

AMC438387

WP 10 LODE CLAIM MAP

RECEIVED
 GILIA STATE OFFICE
 PHOENIX, ARIZONA
 2016 MAY 25 P. 2:49



E SECTION



Scale: 1"=2000 Feet

1. The above map depicts the **WP 10** Lode Claim, which is located in the SW 1/4 Section 36, Township 8 North, Range 3 West, Gila and Salt River Base and Meridian, Yavapai County, Arizona.
2. The **Northwest corner of the claim** is 2454.6 feet N 48°30'13" E of the Northeast corner of Section 2, Township 7 North, Range 3 West.
3. The type of corner and location monuments used are wood 2" x 2" x 60" posts and metal tags with location information written thereon.



Re: 2013-0001279

DAVE ROWE
MXS, INC.
5900 FEEDLOT RD.
WINNEMUCCA, NV 89445

LOCATION NOTICE FOR LODE MINING CLAIM

Yavapai County, State of Arizona.

NOTICE IS HEREBY GIVEN that ZENOLITH (USA) INC. whose current mailing address is; P.O. BOX 130, ARVADA, COLORADO 80001, hereby claims under and pursuant to the laws of the State of Arizona and of the laws of the United States of America the following described LODE MINING CLAIM:

The name of this Lode Claim is WP 11.

This claim was Located, Dated and Posted on the 7 th day of April, 2016 by posting a Location Notice on the Location Monument found at, on, or near the Northern end of the claim.

The length of the claim is 1495 feet in a South 45° West direction and 5 feet in the opposite direction from the monument where the Location Notice is posted, and the width is 300 feet on each side of the center of the vein or lode, comprising in all a claim 1500 feet in length and 600 feet in width, and generally following a North 45° East - South 45° West course.

The exterior boundaries are distinctly marked by six substantial monuments. Each corner, end center, and location monument, consists of a 1-1/2" x 1-1/2" x 5' wooden post with aluminum tags attached, scribed with claim name and corner description. The boundaries can be readily traced by beginning at corner No. 1, the NW corner:

- thence 300 feet South 45° East to the Northern end center, corner No. 2,
- thence 300 feet South 45° East to the NE corner, corner No. 3,
- thence 1500 feet South 45° West to the SE corner, corner No. 4,
- thence 300 feet North 45° West to the Southern end center, corner No. 5,
- thence 300 feet North 45° West to the SW corner, corner No. 6,
- thence 1500 feet North 45° East to the NW corner, corner No. 1, the point of beginning

The NW corner of this claim, corner No. 1, is found about 2562.23 feet North 62°01'14" East from the North East corner of Section 2 Township 7 North, Range 3 West, G.&S.R.M.

The Location Monument on which this notice is posted is situated within Section 36, T8N, R3W, G.&S.R.M. and this claim encompasses portions of the following quarter Sections:

- NW Quarter, Section 1 Township 7 North, Range 3 West Gila & Salt River Meridian.
- SW Quarter, Section 36 Township 8 North, Range 3 West Gila & Salt River Meridian.
- SE Quarter, Section 36 Township 8 North, Range 3 West Gila & Salt River Meridian.

The boundaries of said claim were defined by law within ninety days from the date of posting of the Notice of Location. The location work, consisting of the making and filing of maps and the payment of fees was completed by the date of recordation of this certificate.

Discoverer, Locator and Claimant:
ZENOLITH (USA) INC.

by: Dave Rowe
Dave Rowe as Agent

RECEIVED
BLM AZ STATE OFFICE
2016 MAY 25 P 2:49
PHOENIX, ARIZONA

AHC438388



Re: 2013-0001279

DAVE ROWE
MXS, INC.
5900 FEEDLOT RD.
WINNEMUCCA, NV 89445

LOCATION NOTICE FOR LODE MINING CLAIM

Yavapai County, State of Arizona.

NOTICE IS HEREBY GIVEN that ZENOLITH (USA) INC. whose current mailing address is; P.O. BOX 130, ARVADA, COLORADO 80001, hereby claims under and pursuant to the laws of the State of Arizona and of the laws of the United States of America the following described LODE MINING CLAIM:

The name of this Lode Claim is WP 12.

This claim was Located, Dated and Posted on the 7 th day of April, 2016 by posting a Location Notice on the Location Monument found at, on, or near the Northern end of the claim.

The length of the claim is 1495 feet in a South 45° West direction and 5 feet in the opposite direction from the monument where the Location Notice is posted, and the width is 300 feet on each side of the center of the vein or lode, comprising in all a claim 1500 feet in length and 600 feet in width, and generally following a North 45° East - South 45° West course.

The exterior boundaries are distinctly marked by six substantial monuments. Each corner, end center, and location monument, consists of a 1-1/2" x 1-1/2" x 5' wooden post with aluminum tags attached, scribed with claim name and corner description. The boundaries can be readily traced by beginning at corner No. 1, the NW corner:

- thence 300 feet South 45° East to the Northern end center, corner No. 2,
- thence 300 feet South 45° East to the NE corner, corner No. 3,
- thence 1500 feet South 45° West to the SE corner, corner No. 4,
- thence 300 feet North 45° West to the Southern end center, corner No. 5,
- thence 300 feet North 45° West to the SW corner, corner No. 6,
- thence 1500 feet North 45° East to the NW corner, corner No. 1, the point of beginning

The NW corner of this claim, corner No. 1, is found about 2797.32 feet North 73°51'20" East from the North East corner of Section 2 Township 7 North, Range 3 West, G.&S.R.M.

The Location Monument on which this notice is posted is situated within Section 36, T8N, R3W, G.&S.R.M. and this claim encompasses portions of the following quarter Sections:

- NE Quarter, Section 1 Township 7 North, Range 3 West Gila & Salt River Meridian.
- NW Quarter, Section 1 Township 7 North, Range 3 West Gila & Salt River Meridian.
- SW Quarter, Section 36 Township 8 North, Range 3 West Gila & Salt River Meridian.
- SE Quarter, Section 36 Township 8 North, Range 3 West Gila & Salt River Meridian.

The boundaries of said claim were defined by law within ninety days from the date of posting of the Notice of Location. The location work, consisting of the making and filing of maps and the payment of fees was completed by the date of recordation of this certificate.

Discoverer, Locator and Claimant:
ZENOLITH (USA) INC.

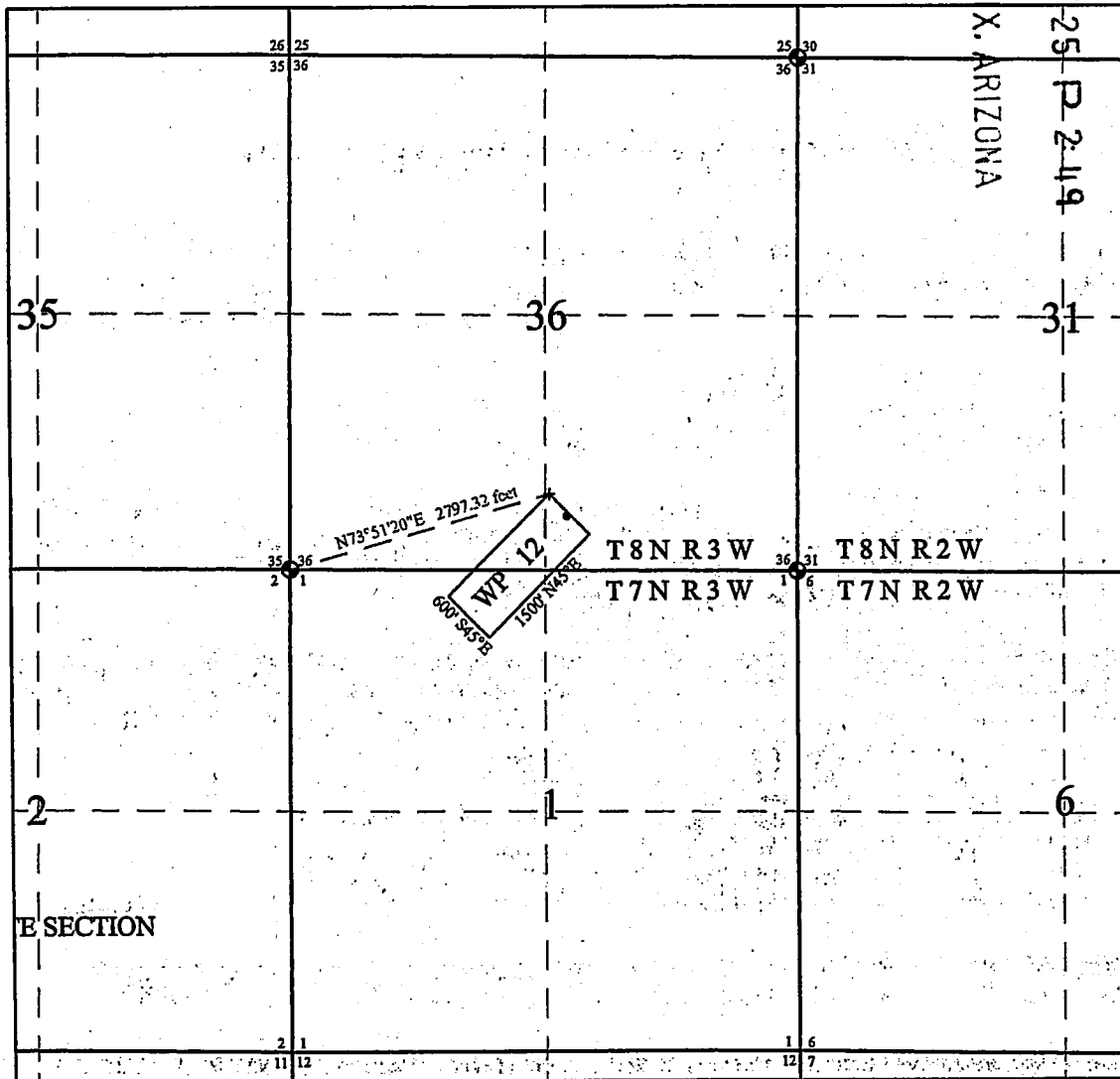
by: Dave Rowe
Dave Rowe as Agent

RECEIVED
BLM AZ STATE OFFICE
2016 MAY 25 P 2:49
PHOENIX, ARIZONA

AHC 438389

WP 12 LODE CLAIM MAP

RECEIVED
BIMAZ STATE OFFICE
2010 MAY 25 P 2:49
PHOENIX, ARIZONA



Scale: 1"=2000 Feet

1. The above map depicts the **WP 12** Lode Claim, which is located in the SW 1/4 and SE 1/4 Section 36, Township 8 North, Range 3 West, NE 1/4 and NW 1/4 Section 1, Township 7 North, Range 3 West, Gila and Salt River Base and Meridian, Yavapai County, Arizona.
2. The **Northwest corner of the claim** is 2797.32 feet N 73°51'20" E of the Northeast corner of Section 2, Township 7 North, Range 3 West.
3. The type of corner and location monuments used are wood 2" x 2" x 60" posts and metal tags with location information written thereon.

Re: 2013-0001279



DAVE ROWE
MXS, INC.
5900 FEEDLOT RD.
WINNEMUCCA, NV 89445

LOCATION NOTICE FOR LODE MINING CLAIM

Yavapai County, State of Arizona.

NOTICE IS HEREBY GIVEN that ZENOLITH (USA) INC, whose current mailing address is;
P.O. BOX 130, ARVADA, COLORADO 80001, hereby claims under and pursuant to the laws of the State of
Arizona and of the laws of the United States of America the following described LODE MINING CLAIM:

The name of this Lode Claim is WP 13.

This claim was Located, Dated and Posted on the 7 th day of April, 2016 by posting a Location Notice
on the Location Monument found at, on, or near the Southern end of the claim.

The length of the claim is 1495 feet in a North 45° East direction and 5 feet in the opposite direction
from the monument where the Location Notice is posted, and the width is 300 feet on each side of the
center of the vein or lode, comprising in all a claim 1500 feet in length and 600 feet in width, and
generally following a North 45° East - South 45° West course.

The exterior boundaries are distinctly marked by six substantial monuments. Each corner, end center, and location
monument, consists of a 1-1/2" x 1-1/2" x 5' wooden post with aluminum tags attached, scribed with claim name
and corner description. The boundaries can be readily traced by beginning at corner No. 1, the NW corner:

- thence 300 feet South 45° East to the Northern end center, corner No. 2,
- thence 300 feet South 45° East to the NE corner, corner No. 3,
- thence 1500 feet South 45° West to the SE corner, corner No. 4,
- thence 300 feet North 45° West to the Southern end center, corner No. 5,
- thence 300 feet North 45° West to the SW corner, corner No. 6,
- thence 1500 feet North 45° East to the NW corner, corner No. 1, the point of beginning

The NW corner of this claim, corner No. 1, is found about 4087.18 feet North 30°06'49" East from
the North East corner of Section 2 Township 7 North, Range 3 West, G.&S.R.M.

The Location Monument on which this notice is posted is situated within Section 36, T8N, R3W, G.&S.R.M. and
this claim encompasses portions of the following quarter Sections:

- NW Quarter, Section 36 Township 8 North, Range 3 West Gila & Salt River Meridian.
- SW Quarter, Section 36 Township 8 North, Range 3 West Gila & Salt River Meridian.

The boundaries of said claim were defined by law within ninety days from the date of posting of the
Notice of Location. The location work, consisting of the making and filing of maps and the payment of fees was
completed by the date of recordation of this certificate.

Discoverer, Locator and Claimant:
ZENOLITH (USA) INC.

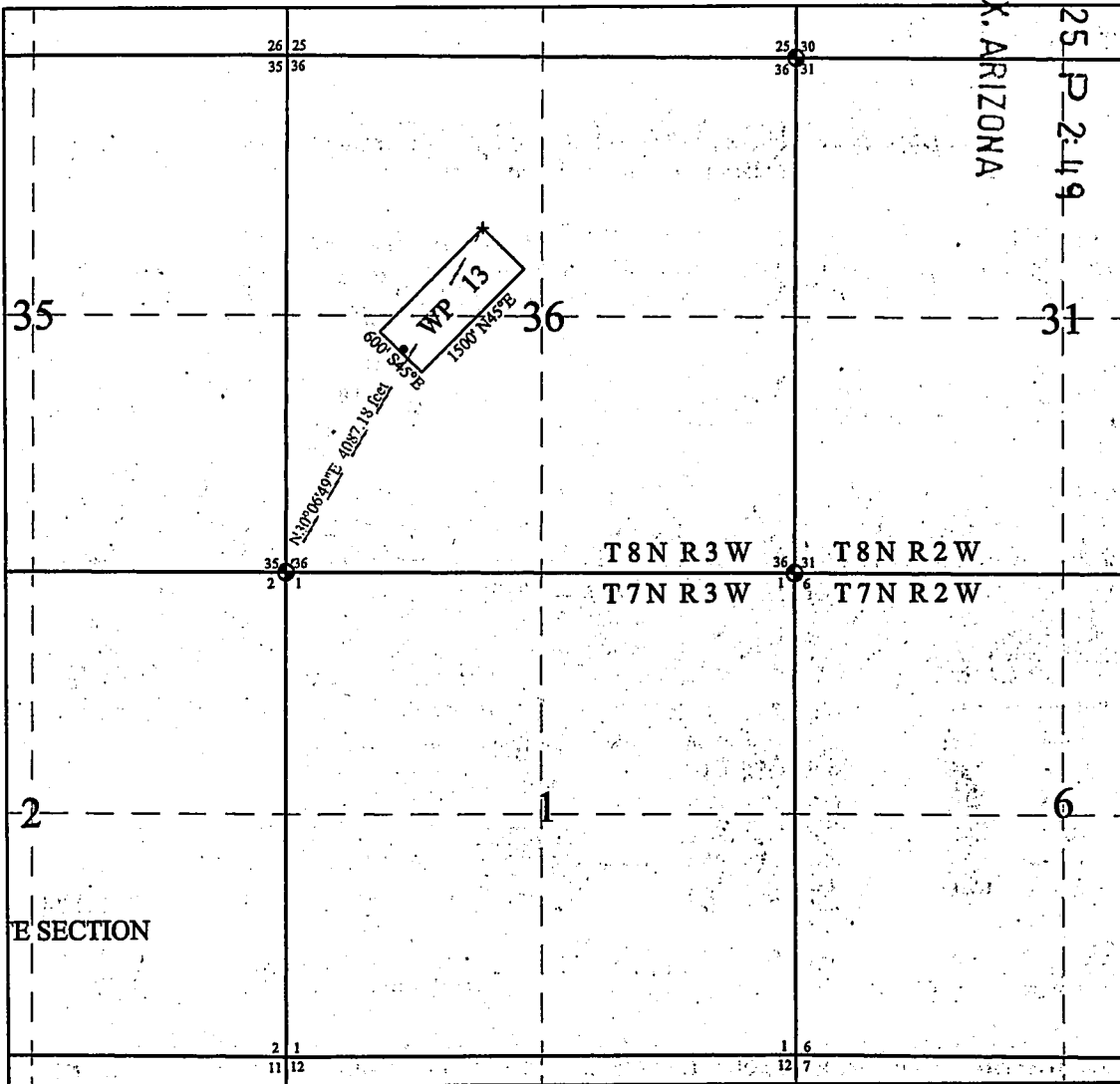
by: Dave Rowe
Dave Rowe as Agent

RECEIVED
BLM AZ STATE OFFICE
2016 MAY 25 P 2:49
PHOENIX, ARIZONA

AHC438390

WP 13 LODE CLAIM MAP

RECEIVED
 BLM AZ STATE OFFICE
 2016 MAY 25 P 2:49
 PHOENIX, ARIZONA



Scale: 1"=2000 Feet

1. The above map depicts the **WP 13** Lode Claim, which is located in the NW 1/4 and SW 1/4 Section 36, Township 8 North, Range 3 West, Gila and Salt River Base and Meridian, Yavapai County, Arizona.
2. The **Northwest corner of the claim** is 4087.18 feet N 30°06'49" E of the Northeast corner of Section 2, Township 7 North, Range 3 West.
3. The type of corner and location monuments used are wood 2" x 2 " x 60" posts and metal tags with location information written thereon.



Re: 2013-0001279

DAVE ROWE
MXS, INC.
5900 FEEDLOT RD.
WINNEMUCCA, NV 89445

LOCATION NOTICE FOR LODE MINING CLAIM

Yavapai County, State of Arizona.

NOTICE IS HEREBY GIVEN that ZENOLITH (USA) INC. whose current mailing address is;
P.O. BOX 130, ARVADA, COLORADO 80001, hereby claims under and pursuant to the laws of the State of
Arizona and of the laws of the United States of America the following described LODE MINING CLAIM:

The name of this Lode Claim is WP 14

This claim was Located, Dated and Posted on the 7 th day of April, 2016 by posting a Location Notice
on the Location Monument found at, on, or near the Southern end of the claim.

The length of the claim is 1495 feet in a North 45° East direction and 5 feet in the opposite direction
from the monument where the Location Notice is posted, and the width is 300 feet on each side of the
center of the vein or lode, comprising in all a claim 1500 feet in length and 600 feet in width, and
generally following a North 45° East - South 45° West course.

The exterior boundaries are distinctly marked by six substantial monuments. Each corner, end center, and location
monument, consists of a 1-1/2" x 1-1/2" x 5' wooden post with aluminum tags attached, scribed with claim name
and corner description. The boundaries can be readily traced by beginning at corner No. 1, the NW corner:

- thence 300 feet South 45° East to the Northern end center, corner No. 2,
- thence 300 feet South 45° East to the NE corner, corner No. 3,
- thence 1500 feet South 45° West to the SE corner, corner No. 4,
- thence 300 feet North 45° West to the Southern end center, corner No. 5,
- thence 300 feet North 45° West to the SW corner, corner No. 6,
- thence 1500 feet North 45° East to the NW corner, corner No. 1, the point of beginning

The NW corner of this claim, corner No. 1, is found about 3975.55 feet North 38°30'02" East from
the North East corner of Section 2 Township 7 North, Range 3 West, G.&S.R.M.

The Location Monument on which this notice is posted is situated within Section 36, T8N, R3W, G.&S.R.M. and
this claim encompasses portions of the following quarter Sections:

- NE Quarter, Section 36 Township 8 North, Range 3 West Gila & Salt River Meridian.
- NW Quarter, Section 36 Township 8 North, Range 3 West Gila & Salt River Meridian.
- SW Quarter, Section 36 Township 8 North, Range 3 West Gila & Salt River Meridian.
- SE Quarter, Section 36 Township 8 North, Range 3 West Gila & Salt River Meridian.

The boundaries of said claim were defined by law within ninety days from the date of posting the
Notice of Location. The location work, consisting of the making and filing of maps and the payment of fees was
completed by the date of recordation of this certificate.

Discoverer, Locator and Claimant:
ZENOLITH (USA) INC.

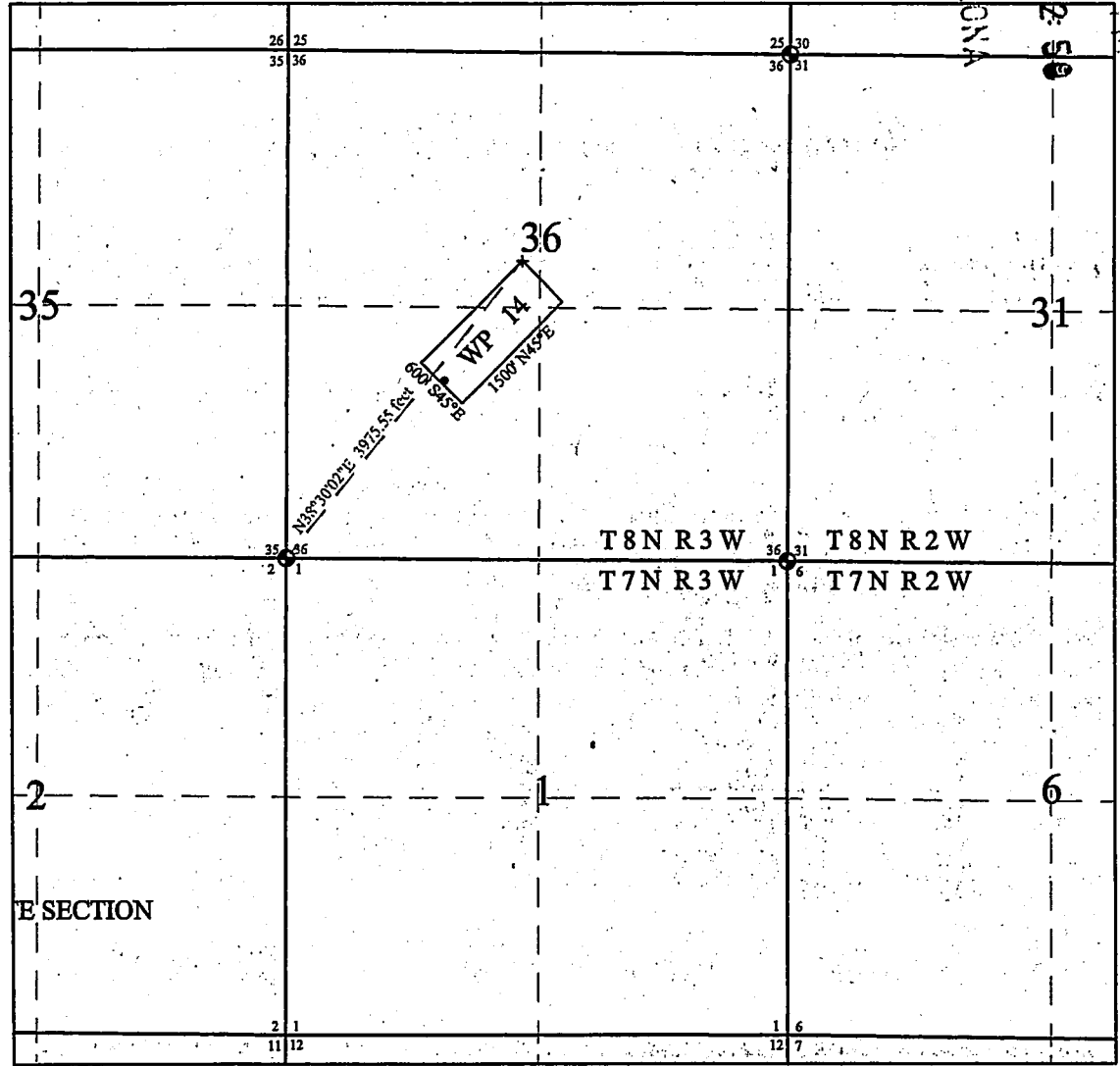
by: Dave Rowe
Dave Rowe as Agent

RECEIVED
BLM
STATE OFFICE
MAY 25 P 2:50
PINALIX, ARIZONA

AMC 438391

RECEIVED
BLM AZ STATE OFFICE
2016 MAY 25 P 2:50
PHOENIX, ARIZONA

WP 14 LODGE CLAIM MAP



Scale: 1"=2000 Feet

1. The above map depicts the **WP 14** Lode Claim, which is located in the ALL Quarters of Section 36, Township 8 North, Range 3 West, Gila and Salt River Base and Meridian, Yavapai County, Arizona.
2. The **Northwest corner of the claim** is 3975.55 feet $N 38^{\circ}30'02'' E$ of the Northeast corner of Section 2, Township 7 North, Range 3 West.
3. The type of corner and location monuments used are wood 2" x 2" x 60" posts and metal tags with location information written thereon.



Re: 2013-0001279

DAVE ROWE
MXS, INC.
5900 FEEDLOT RD.
WINNEMUCCA, NV 89445

LOCATION NOTICE FOR LODE MINING CLAIM

Yavapai County, State of Arizona.

NOTICE IS HEREBY GIVEN that ZENOLITH (USA) INC. whose current mailing address is;
P.O. BOX 130, ARVADA, COLORADO 80001, hereby claims under and pursuant to the laws of the State of
Arizona and of the laws of the United States of America the following described LODE MINING CLAIM:

The name of this Lode Claim is WP 15

This claim was Located, Dated and Posted on the 7 th day of April, 2016 by posting a Location Notice
on the Location Monument found at, on, or near the Southern end of the claim.

The length of the claim is 1495 feet in a North 45° East direction and 5 feet in the opposite direction
from the monument where the Location Notice is posted, and the width is 300 feet on each side of the
center of the vein or lode, comprising in all a claim 1500 feet in length and 600 feet in width, and
generally following a North 45° East - South 45° West course.

The exterior boundaries are distinctly marked by six substantial monuments. Each corner, end center, and location
monument, consists of a 1-1/2" x 1-1/2" x 5' wooden post with aluminum tags attached, scribed with claim name
and corner description. The boundaries can be readily traced by beginning at corner No. 1, the NW corner:

- thence 300 feet South 45° East to the Northern end center, corner No. 2,
- thence 300 feet South 45° East to the NE corner, corner No. 3,
- thence 1500 feet South 45° West to the SE corner, corner No. 4,
- thence 300 feet North 45° West to the Southern end center, corner No. 5,
- thence 300 feet North 45° West to the SW corner, corner No. 6,
- thence 1500 feet North 45° East to the NW corner, corner No. 1, the point of beginning

The NW corner of this claim, corner No. 1, is found about 3952.85 feet North 47°10'29" East
from the North East corner of Section 2 Township 7 North, Range 3 West, G.&S.R.M.

The Location Monument on which this notice is posted is situated within Section 36, T8N, R3W, G.&S.R.M. and
this claim encompasses portions of the following quarter Sections:

- NE Quarter, Section 36 Township 8 North, Range 3 West Gila & Salt River Meridian.
- SW Quarter, Section 36 Township 8 North, Range 3 West Gila & Salt River Meridian.
- SE Quarter, Section 36 Township 8 North, Range 3 West Gila & Salt River Meridian.

The boundaries of said claim were defined by law within ninety days from the date of posting of the
Notice of Location. The location work, consisting of the making and filing of maps and the payment of fees was
completed by the date of recordation of this certificate.

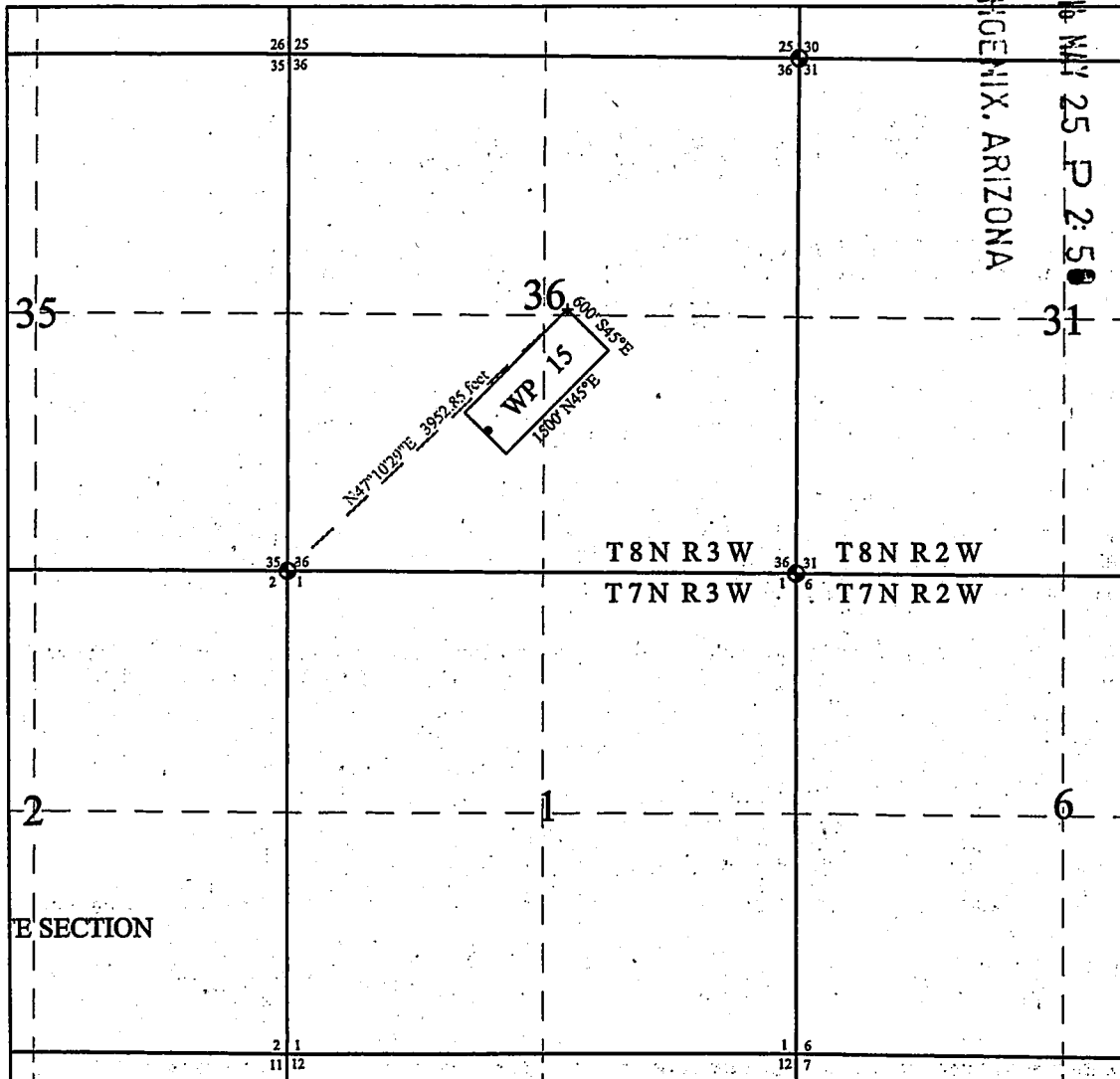
Discoverer, Locator and Claimant:
ZENOLITH (USA) INC.

by: Dave Rowe
Dave Rowe as Agent

RECEIVED
DLM AZ STATE OFFICE
2016 MAY 25 P 2:59
PHOENIX, ARIZONA

AHC438392

WP 15 LODE CLAIM MAP



RECEIVED
BIRMINGHAM STATE OFFICE

2016 MAY 25 P 2:50
PHOENIX, ARIZONA



Scale: 1"=2000 Feet

1. The above map depicts the **WP 15** Lode Claim, which is located in the NE 1/4, SW 1/4, SE 1/4, of Section 36, Township 8 North, Range 3 West, Gila and Salt River Base and Meridian, Yavapai County, Arizona.
2. The **Northwest corner of the claim** is 3952.85 feet N 47°10'29" E of the Northeast corner of Section 2, Township 7 North, Range 3 West.
3. The type of corner and location monuments used are wood 2" x 2 " x 60" posts and metal tags with location information written thereon.

Re: 2013-0001279

DAVE ROWE
MXS, INC.
5900 FEEDLOT RD.
WINNEMUCCA, NV 89445

LOCATION NOTICE FOR LODE MINING CLAIM

Yavapai County, State of Arizona.

NOTICE IS HEREBY GIVEN that ZENOLITH (USA) INC. whose current mailing address is;
P.O. BOX 130, ARVADA, COLORADO 80001, hereby claims under and pursuant to the laws of the State of
Arizona and of the laws of the United States of America the following described LODE MINING CLAIM:

The name of this Lode Claim is WP 16

This claim was Located, Dated and Posted on the 7 th day of April, 2016 by posting a Location Notice
on the Location Monument found at, on, or near the Southern end of the claim.

The length of the claim is 1495 feet in a North 45° East direction and 5 feet in the opposite direction
from the monument where the Location Notice is posted, and the width is 300 feet on each side of the
center of the vein or lode, comprising in all a claim 1500 feet in length and 600 feet in width, and
generally following a North 45° East - South 45° West course.

The exterior boundaries are distinctly marked by six substantial monuments. Each corner, end center, and location
monument, consists of a 1-1/2" x 1-1/2" x 5' wooden post with aluminum tags attached, scribed with claim name
and corner description. The boundaries can be readily traced by beginning at corner No. 1, the NW corner:

thence 300 feet South 45° East to the Northern end center, corner No. 2,
thence 300 feet South 45° East to the NE corner, corner No. 3,
thence 1500 feet South 45° West to the SE corner, corner No. 4,
thence 300 feet North 45° West to the Southern end center, corner No. 5,
thence 300 feet North 45° West to the SW corner, corner No. 6,
thence 1500 feet North 45° East to the NW corner, corner No. 1, the point of beginning

The NW corner of this claim, corner No. 1, is found about 4020.57 feet North 55°45'03" East from
the North East corner of Section 2 Township 7 North, Range 3 West, G.&S.R.M.

The Location Monument on which this notice is posted is situated within Section 36, T8N, R3W, G.&S.R.M. and
this claim encompasses portions of the following quarter Sections:

SW Quarter, Section 36 Township 8 North, Range 3 West Gila & Salt River Meridian.
SE Quarter, Section 36 Township 8 North, Range 3 West Gila & Salt River Meridian.

The boundaries of said claim were defined by law within ninety days from the date of posting of the
Notice of Location. The location work, consisting of the making and filing of maps and the payment of fees was
completed by the date of recordation of this certificate.

Discoverer, Locator and Claimant:
ZENOLITH (USA) INC.

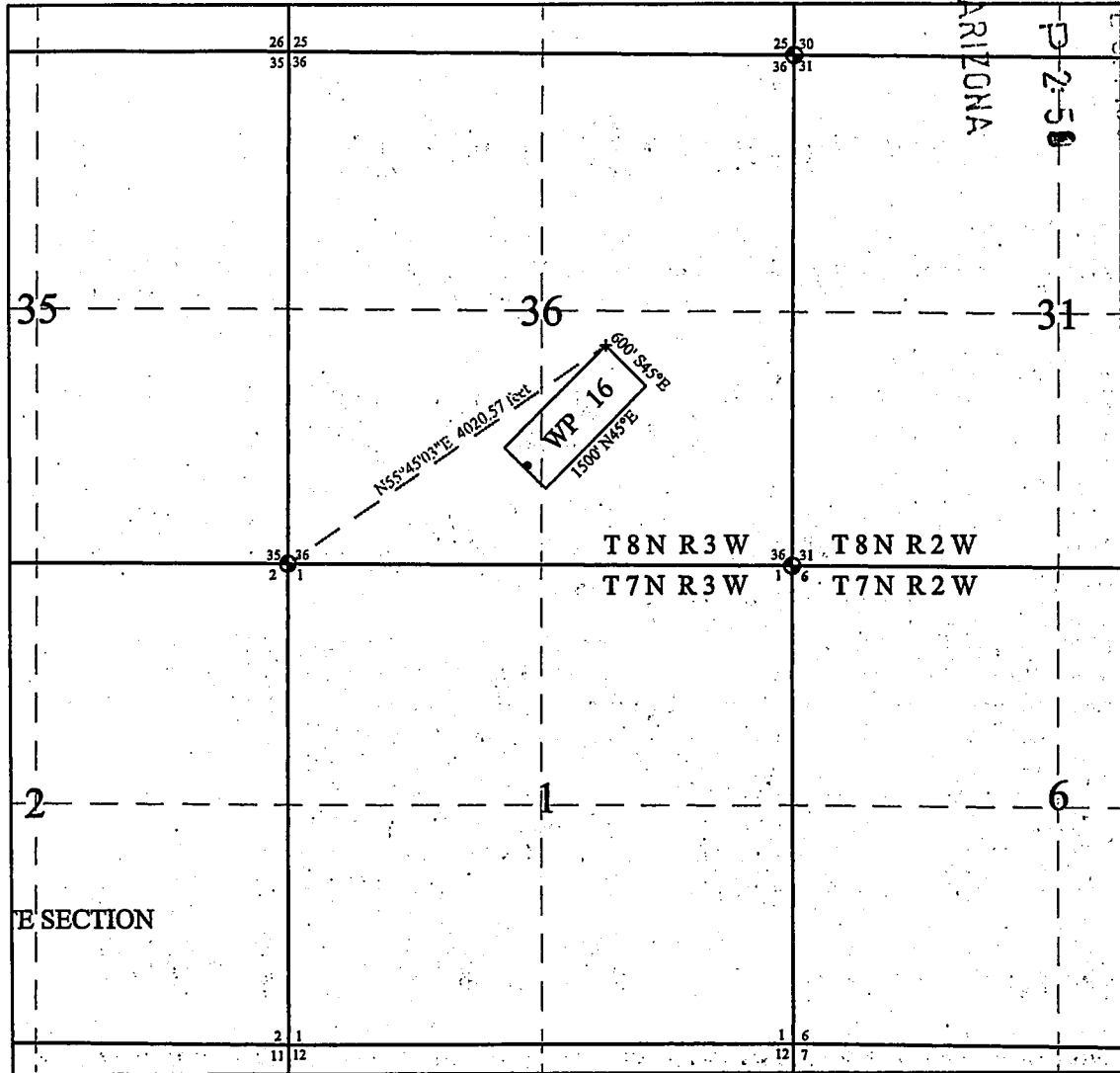
by: Dave Rowe
Dave Rowe as Agent

RECEIVED
BLM AZ STATE OFFICE
2016 MAY 25 P 2:50
PHOENIX, ARIZONA

AHC438393

WP 16 LODE CLAIM MAP

RECEIVED
BLM AND STATE OFFICE
2016 MAY 25 10 25
PHOENIX, ARIZONA



Scale: 1"=2000 Feet

1. The above map depicts the **WP 16** Lode Claim, which is located in the SW 1/4 and SE 1/4 of Section 36, Township 8 North, Range 3 West, Gila and Salt River Base and Meridian, Yavapai County, Arizona.
2. The **Northwest corner of the claim** is 4020.57 feet N 55°45'03" E of the Northeast corner of Section 2, Township 7 North, Range 3 West.
3. The type of corner and location monuments used are wood 2" x 2" x 60" posts and metal tags with location information written thereon.



Re: 2013-0001279

DAVE ROWE
MXS, INC.
5900 FEEDLOT RD.
WINNEMUCCA, NV 89445

LOCATION NOTICE FOR LODE MINING CLAIM

Yavapai County, State of Arizona.

NOTICE IS HEREBY GIVEN that ZENOLITH (USA) INC. whose current mailing address is;
P.O. BOX 130, ARVADA, COLORADO 80001, hereby claims under and pursuant to the laws of the State of
Arizona and of the laws of the United States of America the following described LODE MINING CLAIM:

The name of this Lode Claim is WP 17

This claim was Located, Dated and Posted on the 7 th day of April, 2016 by posting a Location Notice
on the Location Monument found at, on, or near the Southern end of the claim.

The length of the claim is 1495 feet in a North 45° East direction and 5 feet in the opposite direction
from the monument where the Location Notice is posted, and the width is 300 feet on each side of the
center of the vein or lode, comprising in all a claim 1500 feet in length and 600 feet in width, and
generally following a North 45° East - South 45° West course.

The exterior boundaries are distinctly marked by six substantial monuments. Each corner, end center, and location
monument, consists of a 1-1/2" x 1-1/2" x 5' wooden post with aluminum tags attached, scribed with claim name
and corner description. The boundaries can be readily traced by beginning at corner No. 1, the NW corner:

- thence 300 feet South 45° East to the Northern end center, corner No. 2,
- thence 300 feet South 45° East to the NE corner, corner No. 3,
- thence 1500 feet South 45° West to the SE corner, corner No. 4,
- thence 300 feet North 45° West to the Southern end center, corner No. 5,
- thence 300 feet North 45° West to the SW corner, corner No. 6,
- thence 1500 feet North 45° East to the NW corner, corner No. 1, the point of beginning

The NW corner of this claim, corner No. 1, is found about 4174.33 feet North 63°52'08" East from
the North East corner of Section 2 Township 7 North, Range 3 West, G.&S.R.M.

The Location Monument on which this notice is posted is situated within Section 36, T8N, R3W, G.&S.R.M. and
this claim encompasses portions of the following quarter Sections:

SE Quarter, Section 36 Township 8 North, Range 3 West Gila & Salt River Meridian.

The boundaries of said claim were defined by law within ninety days from the date of posting of the
Notice of Location. The location work, consisting of the making and filing of maps and the payment of fees was
completed by the date of recordation of this certificate.

Discoverer, Locator and Claimant:
ZENOLITH (USA) INC.

by: Dave Rowe
Dave Rowe as Agent

PHOENIX, ARIZONA

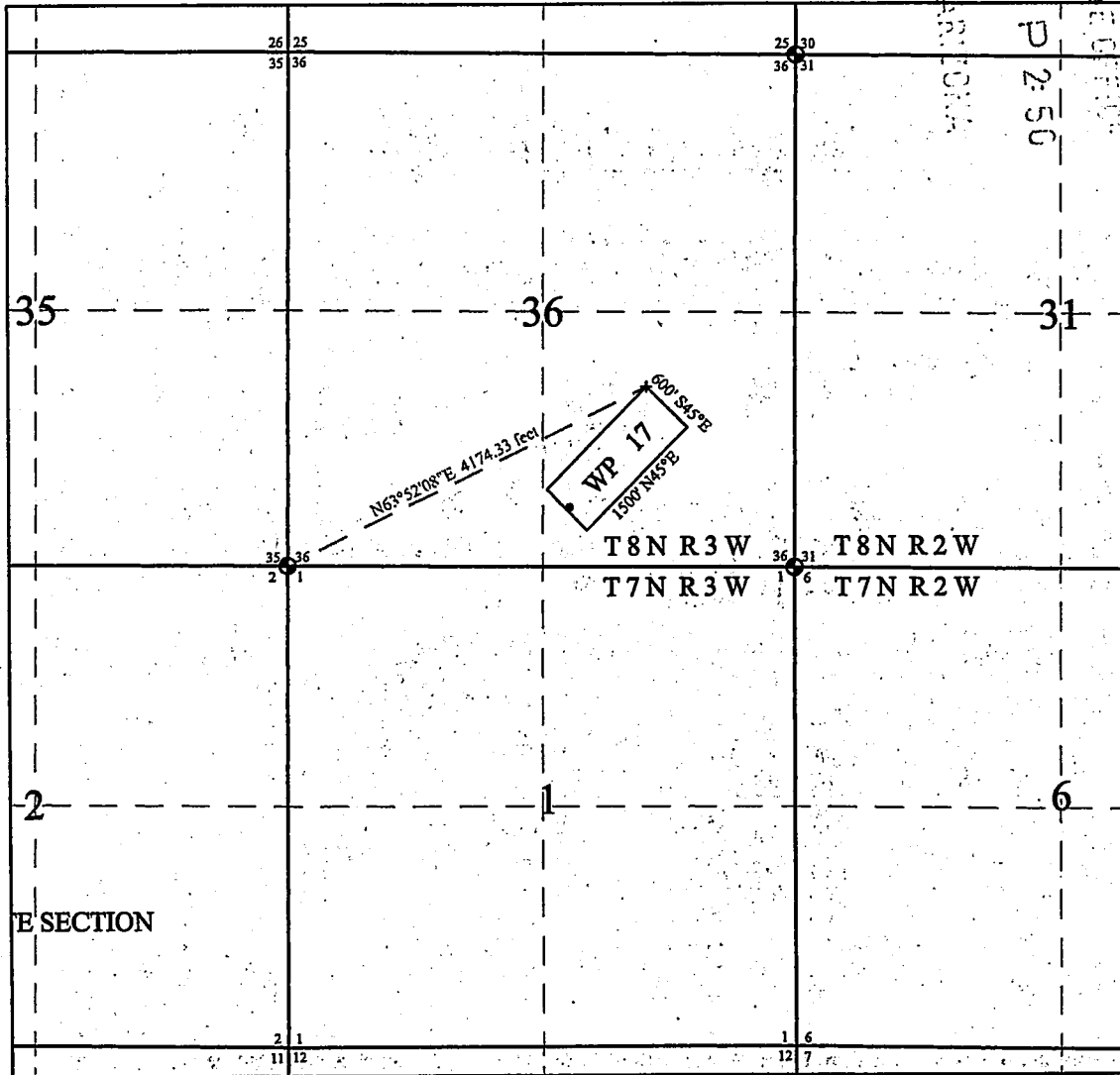
2016 MAY 25 P 2:50

RECEIVED
BLM AZ STATE OFFICE

ANCH 38394

WP 17 LODGE CLAIM MAP

RECEIVED
BLM AZ STATE OFFICE
2016 MAY 25 P 2:56
PHOENIX, ARIZONA



Scale: 1"=2000 Feet

1. The above map depicts the **WP 17** Lode Claim, which is located in the SE 1/4 of Section 36, Township 8 North, Range 3 West, Gila and Salt River Base and Meridian, Yavapai County, Arizona.
2. The **Northwest corner of the claim** is 4174.33 feet N 63°52'08" E of the Northeast corner of Section 2, Township 7 North, Range 3 West.
3. The type of corner and location monuments used are wood 2" x 2" x 60" posts and metal tags with location information written thereon.

Re: 2013-0001279



DAVE ROWE
MXS, INC.
5900 FEEDLOT RD.
WINNEMUCCA, NV 89445

LOCATION NOTICE FOR LODE MINING CLAIM

Yavapai County, State of Arizona.

NOTICE IS HEREBY GIVEN that ZENOLITH (USA) INC. whose current mailing address is;
P.O. BOX 130, ARVADA, COLORADO 80001, hereby claims under and pursuant to the laws of the State of
Arizona and of the laws of the United States of America the following described LODE MINING CLAIM:

The name of this Lode Claim is WP 18

This claim was Located, Dated and Posted on the 7 th day of April, 2016 by posting a Location Notice
on the Location Monument found at, on, or near the Southern end of the claim.

The length of the claim is 1495 feet in a North 45° East direction and 5 feet in the opposite direction
from the monument where the Location Notice is posted, and the width is 300 feet on each side of the
center of the vein or lode, comprising in all a claim 1500 feet in length and 600 feet in width, and
generally following a North 45° East - South 45° West course.

The exterior boundaries are distinctly marked by six substantial monuments. Each corner, end center, and location
monument, consists of a 1-1/2" x 1-1/2" x 5' wooden post with aluminum tags attached, scribed with claim name
and corner description. The boundaries can be readily traced by beginning at corner No. 1, the NW corner:

- thence 300 feet South 45° East to the Northern end center, corner No. 2,
- thence 300 feet South 45° East to the NE corner, corner No. 3,
- thence 1500 feet South 45° West to the SE corner, corner No. 4,
- thence 300 feet North 45° West to the Southern end center, corner No. 5,
- thence 300 feet North 45° West to the SW corner, corner No. 6,
- thence 1500 feet North 45° East to the NW corner, corner No. 1, the point of beginning

The NW corner of this claim, corner No. 1, is found about 2292.93 feet South 73°30'31" West
from the North East corner of Section 36 Township 8 North, Range 3 West, G.&S.R.M.

The Location Monument on which this notice is posted is situated within Section 36, T8N, R3W, G.&S.R.M. and
this claim encompasses portions of the following quarter Sections:

- NE Quarter, Section 36 Township 8 North, Range 3 West Gila & Salt River Meridian.
- NW Quarter, Section 36 Township 8 North, Range 3 West Gila & Salt River Meridian.

The boundaries of said claim were defined by law within ninety days from the date of posting of the
Notice of Location. The location work, consisting of the making and filing of maps and the payment of fees was
completed by the date of recordation of this certificate.

Discoverer, Locator and Claimant:
ZENOLITH (USA) INC.

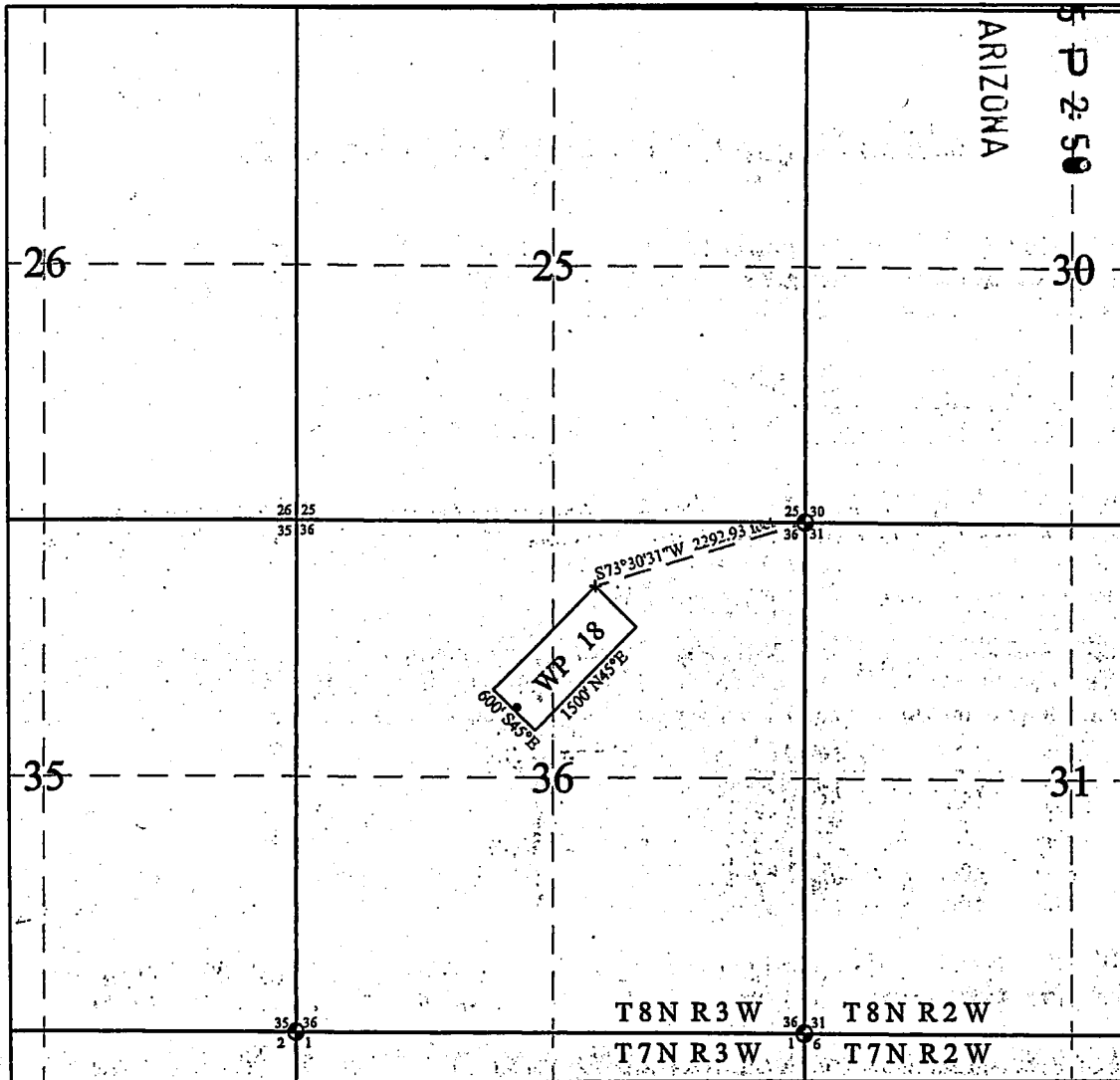
by: Dave Rowe
Dave Rowe as Agent

RECEIVED
BLM AZ STATE OFFICE
2016 MAY 25 P 2:58
PHOENIX, ARIZONA

AHC438395

WP 18 LODE CLAIM MAP

RECEIVED
BIRMINGHAM STATE OFFICE
2016 MAY 25 P 2:50
PHOENIX ARIZONA



Scale: 1"=2000 Feet

1. The above map depicts the **WP 18** Lode Claim, which is located in the NE 1/4 and NW 1/4 of Section 36, Township 8 North, Range 3 West, Gila and Salt River Base and Meridian, Yavapai County, Arizona.
2. The **Northwest corner of the claim** is 2292.93 feet S 73°30'31" W of the Northeast corner of Section 36, Township 8 North, Range 3 West.
3. The type of corner and location monuments used are wood 2" x 2" x 60" posts and metal tags with location information written thereon.

Re: 2013-0001279



DAVE ROWE
MXS, INC.
5900 FEEDLOT RD.
WINNEMUCCA, NV 89445

LOCATION NOTICE FOR LODE MINING CLAIM

Yavapai County, State of Arizona.

NOTICE IS HEREBY GIVEN that ZENOLITH (USA) INC. whose current mailing address is; P.O. BOX 130, ARVADA, COLORADO 80001, hereby claims under and pursuant to the laws of the State of Arizona and of the laws of the United States of America the following described LODE MINING CLAIM:

The name of this Lode Claim is WP 19.

This claim was Located, Dated and Posted on the 7 th day of April, 2016 by posting a Location Notice on the Location Monument found at, on, or near the Northern end of the claim.

The length of the claim is 1495 feet in a South 45° West direction and 5 feet in the opposite direction from the monument where the Location Notice is posted, and the width is 300 feet on each side of the center of the vein or lode, comprising in all a claim 1500 feet in length and 600 feet in width, and generally following a North 45° East - South 45° West course.

The exterior boundaries are distinctly marked by six substantial monuments. Each corner, end center, and location monument, consists of a 1-1/2" x 1-1/2" x 5' wooden post with aluminum tags attached, scribed with claim name and corner description. The boundaries can be readily traced by beginning at corner No. 1, the NW corner:

- thence 300 feet South 45° East to the Northern end center, corner No. 2,
- thence 300 feet South 45° East to the NE corner, corner No. 3,
- thence 1500 feet South 45° West to the SE corner, corner No. 4,
- thence 300 feet North 45° West to the Southern end center, corner No. 5,
- thence 300 feet North 45° West to the SW corner, corner No. 6,
- thence 1500 feet North 45° East to the NW corner, corner No. 1, the point of beginning

The NW corner of this claim, corner No. 1, is found about 2074.67 feet South 58°47'10" West from the North East corner of Section 36 Township 8 North, Range 3 West, G.&S.R.M.

The Location Monument on which this notice is posted is situated within Section 36, T8N, R3W, G.&S.R.M. and this claim encompasses portions of the following quarter Sections:

- NE Quarter, Section 36 Township 8 North, Range 3 West Gila & Salt River Meridian.
- NW Quarter, Section 36 Township 8 North, Range 3 West Gila & Salt River Meridian.

The boundaries of said claim were defined by law within ninety days from the date of posting of the Notice of Location. The location work, consisting of the making and filing of maps and the payment of fees was completed by the date of recordation of this certificate.

Discoverer, Locator and Claimant:
ZENOLITH (USA) INC.

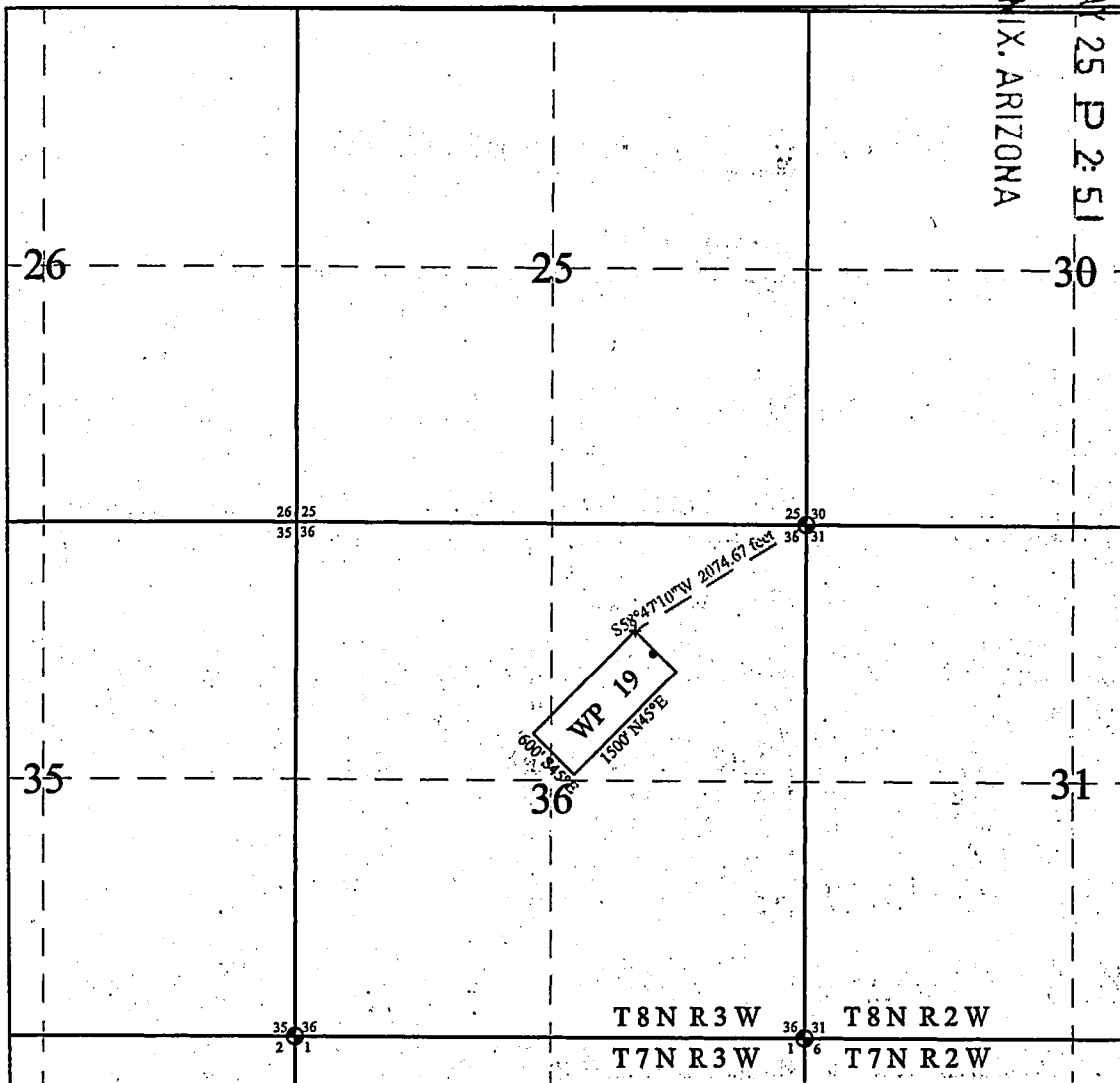
by: Dave Rowe
Dave Rowe as Agent

RECEIVED
BLM AZ STATE OFFICE
2016 MAY 25 P 2:50
PHOENIX, ARIZONA

AHC438396

WP 19 LODE CLAIM MAP

RECEIVED
 BLM AZ STATE OFFICE
 2016 MAY 25 P 2:51
 PHOENIX, ARIZONA



Scale: 1"=2000 Feet

1. The above map depicts the **WP 19** Lode Claim, which is located in the NE 1/4 and NW 1/4 of Section 36, Township 8 North, Range 3 West, Gila and Salt River Base and Meridian, Yavapai County, Arizona.
2. The **Northwest corner of the claim** is 2074.67 feet S 58°47'10" W of the Northeast corner of Section 36, Township 8 North, Range 3 West.
3. The type of corner and location monuments used are wood 2" x 2 " x 60" posts and metal tags with location information written thereon.

Re: 2013-0001279

DAVE ROWE
MXS, INC.
5900 FEEDLOT RD.
WINNEMUCCA, NV 89445

LOCATION NOTICE FOR LODE MINING CLAIM

Yavapai County, State of Arizona.

NOTICE IS HEREBY GIVEN that ZENOLITH (USA) INC. whose current mailing address is;
P.O. BOX 130, ARVADA, COLORADO 80001, hereby claims under and pursuant to the laws of the State of
Arizona and of the laws of the United States of America the following described LODE MINING CLAIM:

The name of this Lode Claim is WP 20

This claim was Located, Dated and Posted on the 7 th day of April, 2016 by posting a Location Notice
on the Location Monument found at, on, or near the Northern end of the claim.

The length of the claim is 1495 feet in a South 45° West direction and 5 feet in the opposite direction
from the monument where the Location Notice is posted, and the width is 300 feet on each side of the
center of the vein or lode, comprising in all a claim 1500 feet in length and 600 feet in width, and
generally following a North 45° East - South 45° West course.

The exterior boundaries are distinctly marked by six substantial monuments. Each corner, end center, and location
monument, consists of a 1-1/2" x 1-1/2" x 5' wooden post with aluminum tags attached, scribed with claim name
and corner description. The boundaries can be readily traced by beginning at corner No. 1, the NW corner:

- thence 300 feet South 45° East to the Northern end center, corner No. 2,
- thence 300 feet South 45° East to the NE corner, corner No. 3,
- thence 1500 feet South 45° West to the SE corner, corner No. 4,
- thence 300 feet North 45° West to the Southern end center, corner No. 5,
- thence 300 feet North 45° West to the SW corner, corner No. 6,
- thence 1500 feet North 45° East to the NW corner, corner No. 1, the point of beginning

The NW corner of this claim, corner No. 1, is found about 2017.67 feet South 41°59'59" West from
the North East corner of Section 36 Township 8 North, Range 3 West, G.&S.R.M.

The Location Monument on which this notice is posted is situated within Section 36, T8N, R3W, G.&S.R.M. and
this claim encompasses portions of the following quarter Sections:

- NE Quarter, Section 36 Township 8 North, Range 3 West Gila & Salt River Meridian.
- SE Quarter, Section 36 Township 8 North, Range 3 West Gila & Salt River Meridian.

The boundaries of said claim were defined by law within ninety days from the date of posting of the
Notice of Location. The location work, consisting of the making and filing of maps and the payment of fees was
completed by the date of recordation of this certificate.

Discoverer, Locator and Claimant:
ZENOLITH (USA) INC.

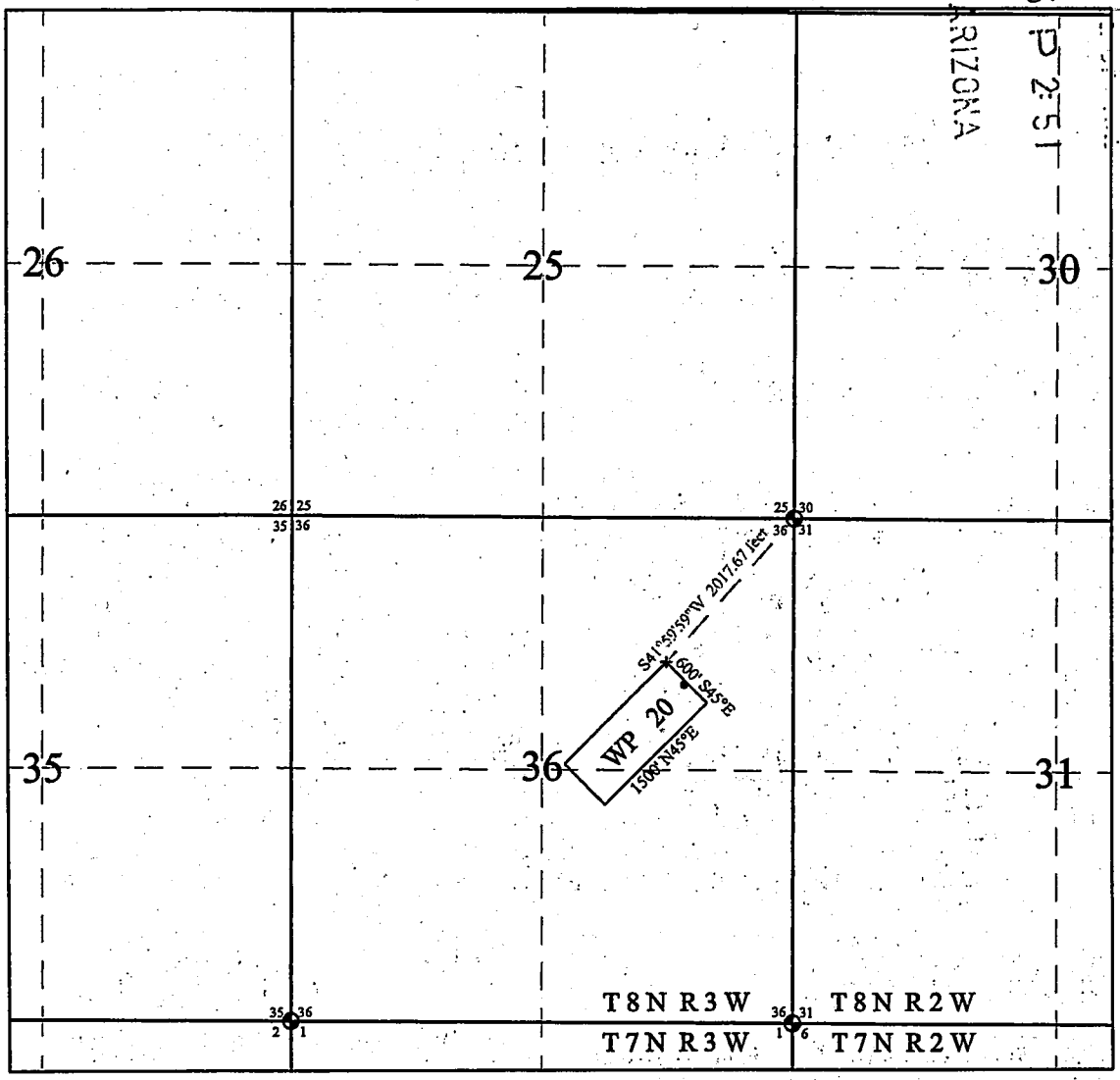
by: Dave Rowe
Dave Rowe as Agent

AHC438397

RECEIVED
BLM AZ STATE OFFICE
MAY 25 P 2:51
CENIX, ARIZONA

RECEIVED
BLM AZ STATE
2016 MAY 25 10 2:51
PHOENIX, ARIZONA

WP 20 LODE CLAIM MAP



Scale: 1"=2000 Feet

1. The above map depicts the **WP 20** Lode Claim, which is located in the NE 1/4 and SE 1/4 of Section 36, Township 8 North, Range 3 West, Gila and Salt River Base and Meridian, Yavapai County, Arizona.
2. The **Northwest corner of the claim** is 2017.67 feet S 41° 59' 59" W of the Northeast corner of Section 36, Township 8 North, Range 3 West.
3. The type of corner and location monuments used are wood 2" x 2" x 60" posts and metal tags with location information written thereon.



Re: 2013-0001279

DAVE ROWE
MXS, INC.
5900 FEEDLOT RD.
WINNEMUCCA, NV 89445

LOCATION NOTICE FOR LODE MINING CLAIM

Yavapai County, State of Arizona.

NOTICE IS HEREBY GIVEN that ZENOLITH (USA) INC. whose current mailing address is;
P.O. BOX 130, ARVADA, COLORADO 80001, hereby claims under and pursuant to the laws of the State of
Arizona and of the laws of the United States of America the following described LODE MINING CLAIM:

The name of this Lode Claim is WP 21.

This claim was Located, Dated and Posted on the 7 th day of April, 2016 by posting a Location Notice
on the Location Monument found at, on, or near the Northern end of the claim.

The length of the claim is 1495 feet in a South 45° West direction and 5 feet in the opposite direction
from the monument where the Location Notice is posted, and the width is 300 feet on each side of the
center of the vein or lode, comprising in all a claim 1500 feet in length and 600 feet in width, and
generally following a North 45° East - South 45° West course.

The exterior boundaries are distinctly marked by six substantial monuments. Each corner, end center, and location
monument, consists of a 1-1/2" x 1-1/2" x 5' wooden post with aluminum tags attached, scribed with claim name
and corner description. The boundaries can be readily traced by beginning at corner No. 1, the NW corner:

- thence 300 feet South 45° East to the Northern end center, corner No. 2,
- thence 300 feet South 45° East to the NE corner, corner No. 3,
- thence 1500 feet South 45° West to the SE corner, corner No. 4,
- thence 300 feet North 45° West to the Southern end center, corner No. 5,
- thence 300 feet North 45° West to the SW corner, corner No. 6,
- thence 1500 feet North 45° East to the NW corner, corner No. 1, the point of beginning

The NW corner of this claim, corner No. 1, is found about 2134.88 feet South 25°42'01" West from
the North East corner of Section 36 Township 8 North, Range 3 West, G.&S.R.M.

The Location Monument on which this notice is posted is situated within Section 36, T8N, R3W, G.&S.R.M. and
this claim encompasses portions of the following quarter Sections:

- NE Quarter, Section 36 Township 8 North, Range 3 West Gila & Salt River Meridian.
- SE Quarter, Section 36 Township 8 North, Range 3 West Gila & Salt River Meridian.

The boundaries of said claim were defined by law within ninety days from the date of posting of the
Notice of Location. The location work, consisting of the making and filing of maps and the payment of fees was
completed by the date of recordation of this certificate.

Discoverer, Locator and Claimant:
ZENOLITH (USA) INC.

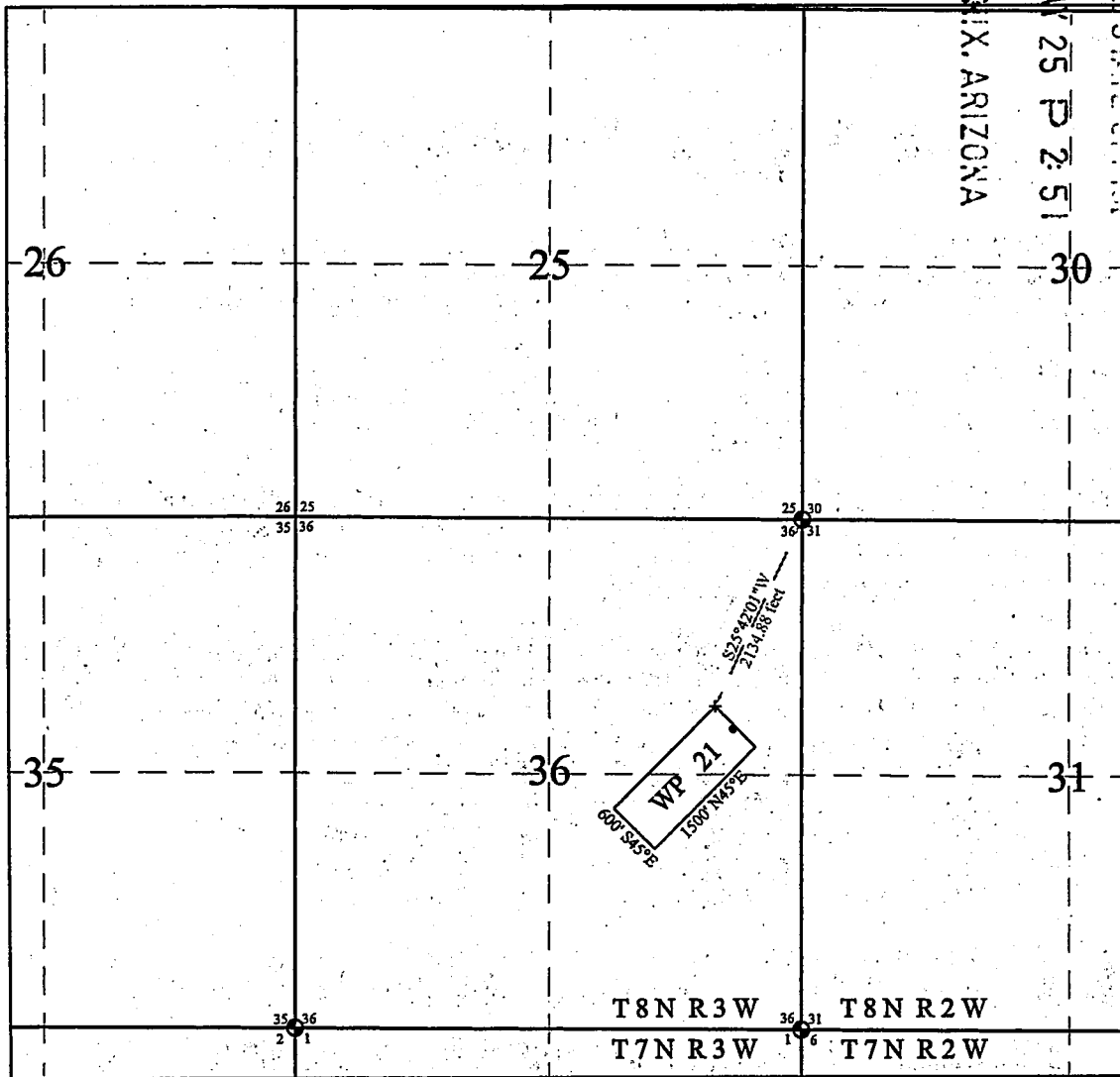
by: Dave Rowe
Dave Rowe as Agent

RECEIVED
BUREAU OF STATE OFFICE
2016 MAY 25 P 2:51
PHOENIX, ARIZONA

AHCH38398

WP 21 LODE CLAIM MAP

RECEIVED
 BLM A.S. STATE OFFICE
 2016 MAY 25 P 2:51
 PHOENIX, ARIZONA



Scale: 1"=2000 Feet

1. The above map depicts the **WP 21** Lode Claim, which is located in the NE 1/4 and SE 1/4 of Section 36, Township 8 North, Range 3 West, Gila and Salt River Base and Meridian, Yavapai County, Arizona.
2. The **Northwest corner of the claim** is 2134.88 feet S 25°42'01" W of the Northeast corner of Section 36, Township 8 North, Range 3 West.
3. The type of corner and location monuments used are wood 2" x 2" x 60" posts and metal tags with location information written thereon.

Re: 2013-0001279



DAVE ROWE
MXS, INC.
5900 FEEDLOT RD.
WINNEMUCCA, NV 89445

LOCATION NOTICE FOR LODE MINING CLAIM

Yavapai County, State of Arizona.

NOTICE IS HEREBY GIVEN that ZENOLITH (USA) INC. whose current mailing address is;
P.O. BOX 130, ARVADA, COLORADO 80001, hereby claims under and pursuant to the laws of the State of
Arizona and of the laws of the United States of America the following described LODE MINING CLAIM:

The name of this Lode Claim is WP 22

This claim was Located, Dated and Posted on the 7 th day of April, 2016 by posting a Location Notice
on the Location Monument found at, on, or near the Northern end of the claim.

The length of the claim is 1495 feet in a South 45° West direction and 5 feet in the opposite direction
from the monument where the Location Notice is posted, and the width is 300 feet on each side of the
center of the vein or lode, comprising in all a claim 1500 feet in length and 600 feet in width, and
generally following a North 45° East - South 45° West course.

The exterior boundaries are distinctly marked by six substantial monuments. Each corner, end center, and location
monument, consists of a 1-1/2" x 1-1/2" x 5' wooden post with aluminum tags attached, scribed with claim name
and corner description. The boundaries can be readily traced by beginning at corner No. 1, the NW corner:

- thence 300 feet South 45° East to the Northern end center, corner No. 2,
- thence 300 feet South 45° East to the NE corner, corner No. 3,
- thence 1500 feet South 45° West to the SE corner, corner No. 4,
- thence 300 feet North 45° West to the Southern end center, corner No. 5,
- thence 300 feet North 45° West to the SW corner, corner No. 6,
- thence 1500 feet North 45° East to the NW corner, corner No. 1, the point of beginning

The NW corner of this claim, corner No. 1, is found about 2400.93 feet South 12°03'28" West from
the North East corner of Section 36 Township 8 North, Range 3 West, G.&S.R.M.

The Location Monument on which this notice is posted is situated within Section 36, T8N, R3W, G.&S.R.M. and
this claim encompasses portions of the following quarter Sections:

- NE Quarter, Section 36 Township 8 North, Range 3 West Gila & Salt River Meridian.
- SE Quarter, Section 36 Township 8 North, Range 3 West Gila & Salt River Meridian.

The boundaries of said claim were defined by law within ninety days from the date of posting of the
Notice of Location. The location work, consisting of the making and filing of maps and the payment of fees was
completed by the date of recordation of this certificate.

Discoverer, Locator and Claimant:
ZENOLITH (USA) INC.

by: Dave Rowe
Dave Rowe as Agent

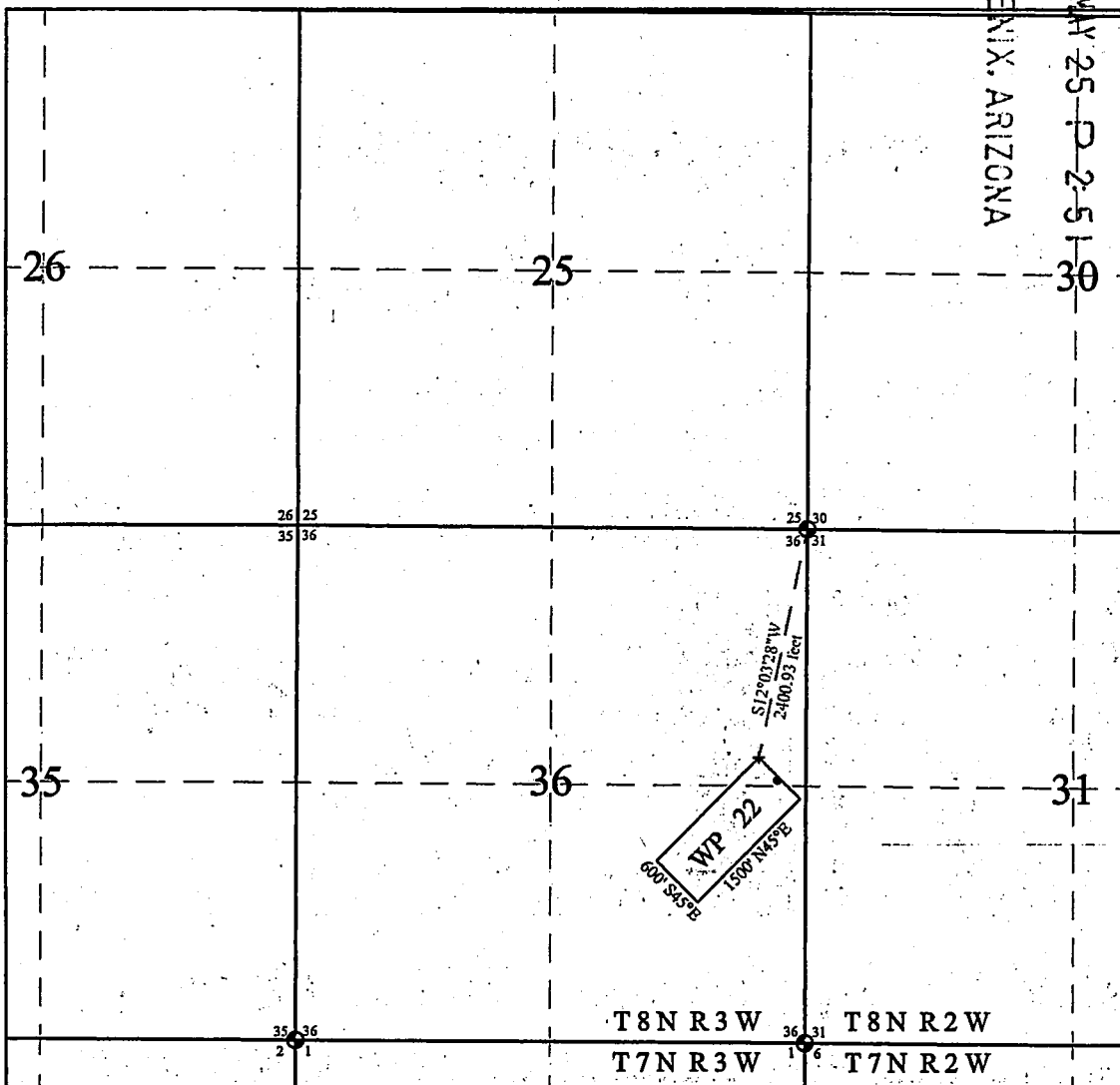
ARHC438399

RECEIVED
BIRMINGHAM STATE OFFICE
2016 MAY 25 P 2:51
COCHISE, ARIZONA

WP 22 LODE CLAIM MAP

PHOENIX, ARIZONA
2016 MAY 25 P 2-51-30

RECEIVED
SILVER STATE OFFICE



Scale: 1"=2000 Feet

1. The above map depicts the **WP 22** Lode Claim, which is located in the NE 1/4 and SE 1/4 of Section 36, Township 8 North, Range 3 West, Gila and Salt River Base and Meridian, Yavapai County, Arizona.
2. The **Northwest corner of the claim** is 2400.93 feet, S 12°03'28" W of the Northeast corner of Section 36, Township 8 North, Range 3 West.
3. The type of corner and location monuments used are wood 2" x 2" x 60" posts and metal tags with location information written thereon.

Re: 2013-0001279



DAVE ROWE
MXS, INC.
5900 FEEDLOT RD.
WINNEMUCCA, NV 89445

LOCATION NOTICE FOR LODE MINING CLAIM

Yavapai County, State of Arizona.

NOTICE IS HEREBY GIVEN that ZENOLITH (USA) INC. whose current mailing address is; P.O. BOX 130, ARVADA, COLORADO 80001, hereby claims under and pursuant to the laws of the State of Arizona and of the laws of the United States of America the following described LODE MINING CLAIM:

The name of this Lode Claim is WP 23.

This claim was Located, Dated and Posted on the 7 th day of April, 2016 by posting a Location Notice on the Location Monument found at, on, or near the Southern end of the claim.

The length of the claim is 1495 feet in a North 45° East direction and 5 feet in the opposite direction from the monument where the Location Notice is posted, and the width is 300 feet on each side of the center of the vein or lode, comprising in all a claim 1500 feet in length and 600 feet in width, and generally following a North 45° East - South 45° West course.

The exterior boundaries are distinctly marked by six substantial monuments. Each corner, end center, and location monument, consists of a 1-1/2" x 1-1/2" x 5' wooden post with aluminum tags attached, scribed with claim name and corner description. The boundaries can be readily traced by beginning at corner No. 1, the NW corner:

- thence 300 feet South 45° East to the Northern end center, corner No. 2,
- thence 300 feet South 45° East to the NE corner, corner No. 3,
- thence 1500 feet South 45° West to the SE corner, corner No. 4,
- thence 300 feet North 45° West to the Southern end center, corner No. 5,
- thence 300 feet North 45° West to the SW corner, corner No. 6,
- thence 1500 feet North 45° East to the NW corner, corner No. 1, the point of beginning

The NW corner of this claim, corner No. 1, is found about 713.83 feet South 88°50'09" West from the North East corner of Section 36 Township 8 North, Range 3 West, G.&S.R.M.

The Location Monument on which this notice is posted is situated within Section 36, T8N, R3W, G.&S.R.M. and this claim encompasses portions of the following quarter Sections:

NE Quarter, Section 36 Township 8 North, Range 3 West Gila & Salt River Meridian.

The boundaries of said claim were defined by law within ninety days from the date of posting of the Notice of Location. The location work, consisting of the making and filing of maps and the payment of fees was completed by the date of recordation of this certificate.

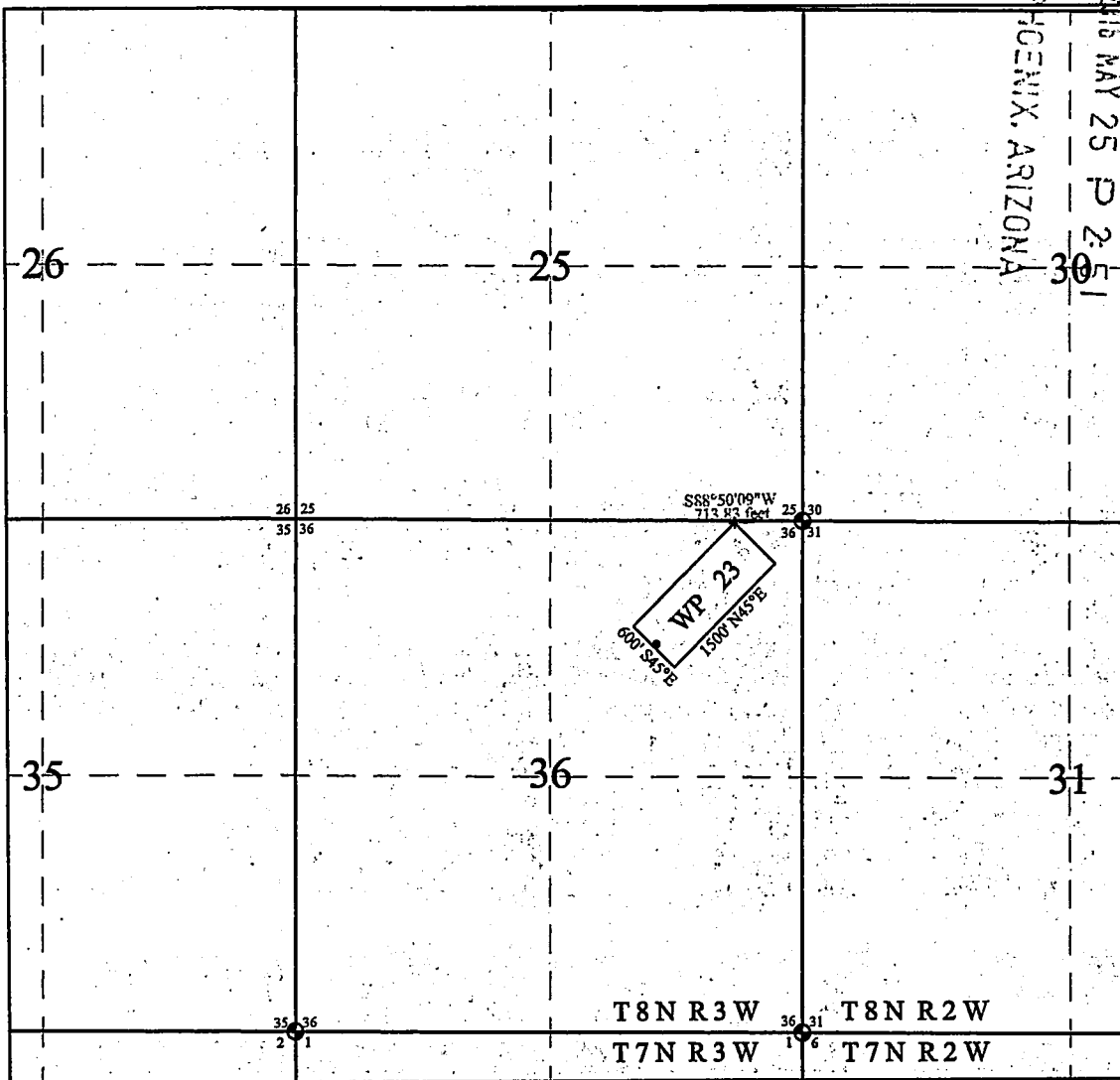
Discoverer, Locator and Claimant:
ZENOLITH (USA) INC.

by: Dave Rowe
Dave Rowe as Agent

RECEIVED
BLM ARIZONA STATE OFFICE
2016 MAY 25 P 2 51
PHOENIX, ARIZONA

AHC438400

WP 23 LODE CLAIM MAP



RECEIVED
SUN AV STATE OFFICE

MAY 25 P 2 51
PHOENIX, ARIZONA



Scale: 1"=2000 Feet

1. The above map depicts the **WP 23** Lode Claim, which is located in the NE 1/4 of Section 36, Township 8 North, Range 3 West, Gila and Salt River Base and Meridian, Yavapai County, Arizona.
2. The **Northwest corner of the claim** is 713.83 feet, S 88°50'09" W of the Northeast corner of Section 36, Township 8 North, Range 3 West.
3. The type of corner and location monuments used are wood 2" x 2" x 60" posts and metal tags with location information written thereon.



Re: 2013-0001279

DAVE ROWE
MXS, INC.
5900 FEEDLOT RD.
WINNEMUCCA, NV 89445

LOCATION NOTICE FOR LODE MINING CLAIM

Yavapai County, State of Arizona.

NOTICE IS HEREBY GIVEN that ZENOLITH (USA) INC. whose current mailing address is;
P.O. BOX 130, ARVADA, COLORADO 80001, hereby claims under and pursuant to the laws of the State of
Arizona and of the laws of the United States of America the following described LODE MINING CLAIM:

The name of this Lode Claim is WP 24

This claim was Located, Dated and Posted on the 7 th day of April, 2016 by posting a Location Notice
on the Location Monument found at, on, or near the Southern end of the claim.

The length of the claim is 1495 feet in a North 45° East direction and 5 feet in the opposite direction
from the monument where the Location Notice is posted, and the width is 300 feet on each side of the
center of the vein or lode, comprising in all a claim 1500 feet in length and 600 feet in width, and
generally following a North 45° East - South 45° West course.

The exterior boundaries are distinctly marked by six substantial monuments. Each corner, end center, and location
monument, consists of a 1-1/2" x 1-1/2" x 5' wooden post with aluminum tags attached, scribed with claim name
and corner description. The boundaries can be readily traced by beginning at corner No. 1, the NW corner:

- thence 300 feet South 45° East to the Northern end center, corner No. 2,
- thence 300 feet South 45° East to the NE corner, corner No. 3,
- thence 1500 feet South 45° West to the SE corner, corner No. 4,
- thence 300 feet North 45° West to the Southern end center, corner No. 5,
- thence 300 feet North 45° West to the SW corner, corner No. 6,
- thence 1500 feet North 45° East to the NW corner, corner No. 1, the point of beginning

The NW corner of this claim, corner No. 1, is found about 525.62 feet South 33°24'35" West from
the North East corner of Section 36 Township 8 North, Range 3 West, G.&S.R.M.

The Location Monument on which this notice is posted is situated within Section 36, T8N, R3W, G.&S.R.M. and
this claim encompasses portions of the following quarter Sections:

- NW Quarter, Section 31 Township 8 North, Range 2 West Gila & Salt River Meridian.
- NE Quarter, Section 36 Township 8 North, Range 3 West Gila & Salt River Meridian.

The boundaries of said claim were defined by law within ninety days from the date of posting of the
Notice of Location. The location work, consisting of the making and filing of maps and the payment of fees was
completed by the date of recordation of this certificate.

Discoverer, Locator and Claimant:
ZENOLITH (USA) INC.

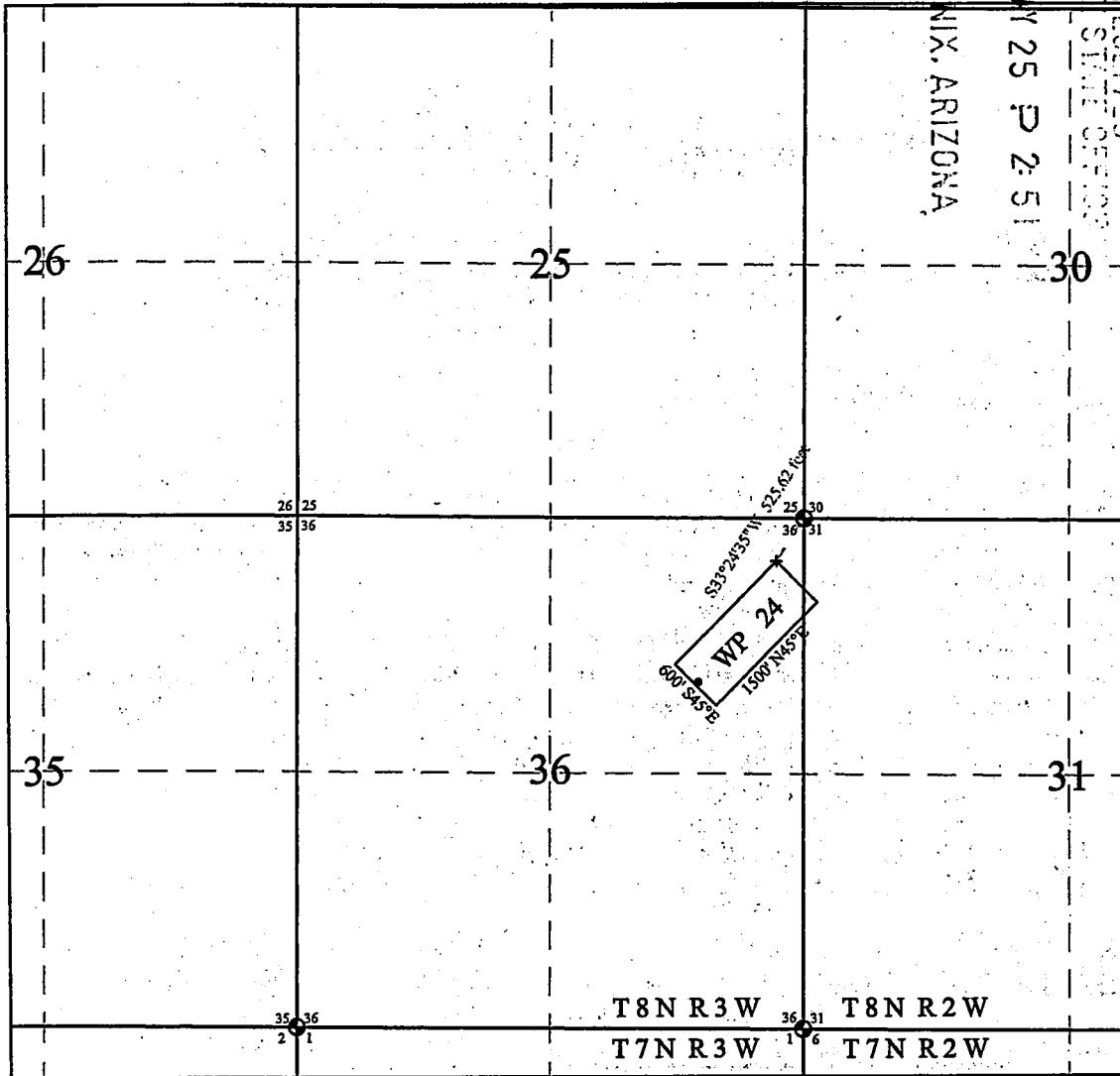
by: *Dave Rowe*
Dave Rowe as Agent

RECEIVED
BLM AZ STATE OFFICE
2016 MAY 25 P 2:51
PHOENIX, ARIZONA

AHC438401

WP 24 LODE CLAIM MAP

RECEIVED
 PLM A STATE OFFICE
 2016 MAY 25 P 2:51
 PHOENIX, ARIZONA



Scale: 1"=2000 Feet

1. The above map depicts the **WP 24** Lode Claim, which is located in the NE 1/4 of Section 36, Township 8 North, Range 3 West, NW 1/4 of Section 31, Township 8 North, Range 2 West Gila and Salt River Base and Meridian, Yavapai County, Arizona.
2. The **Northwest corner of the claim** is 525.62 feet, S 33°24'35" W of the Northeast corner of Section 36, Township 8 North, Range 3 West.
3. The type of corner and location monuments used are wood 2" x 2" x 60" posts and metal tags with location information written thereon.



Re: 2013-0001279

DAVE ROWE
MXS, INC.
5900 FEEDLOT RD.
WINNEMUCCA, NV 89445

LOCATION NOTICE FOR LODE MINING CLAIM

Yavapai County, State of Arizona.

NOTICE IS HEREBY GIVEN that ZENOLITH (USA) INC. whose current mailing address is;
P.O. BOX 130, ARVADA, COLORADO 80001, hereby claims under and pursuant to the laws of the State of
Arizona and of the laws of the United States of America the following described LODE MINING CLAIM:

The name of this Lode Claim is WP 25.
This claim was Located, Dated and Posted on the 7 th day of April, 2016 by posting a Location Notice
on the Location Monument found at, on, or near the Southern end of the claim.

The length of the claim is 1495 feet in a North 45° East direction and 5 feet in the opposite direction
from the monument where the Location Notice is posted, and the width is 300 feet on each side of the
center of the vein or lode, comprising in all a claim 1500 feet in length and 600 feet in width, and
generally following a North 45° East - South 45° West course.

The exterior boundaries are distinctly marked by six substantial monuments. Each corner, end center, and location
monument, consists of a 1-1/2" x 1-1/2" x 5' wooden post with aluminum tags attached, scribed with claim name
and corner description. The boundaries can be readily traced by beginning at corner No. 1, the NW corner:

- thence 300 feet South 45° East to the Northern end center, corner No. 2,
- thence 300 feet South 45° East to the NE corner, corner No. 3,
- thence 1500 feet South 45° West to the SE corner, corner No. 4,
- thence 300 feet North 45° West to the Southern end center, corner No. 5,
- thence 300 feet North 45° West to the SW corner, corner No. 6,
- thence 1500 feet North 45° East to the NW corner, corner No. 1, the point of beginning

The NW corner of this claim, corner No. 1, is found about 873.5 feet South 08°52'49" East from
the North East corner of Section 36 Township 8 North, Range 3 West, G.&S.R.M.

The Location Monument on which this notice is posted is situated within Section 36, T8N, R3W, G.&S.R.M. and
this claim encompasses portions of the following quarter Sections:

- NW Quarter, Section 31 Township 8 North, Range 2 West Gila & Salt River Meridian.
- NE Quarter, Section 36 Township 8 North, Range 3 West Gila & Salt River Meridian.

The boundaries of said claim were defined by law within ninety days from the date of posting of the
Notice of Location. The location work, consisting of the making and filing of maps and the payment of fees was
completed by the date of recordation of this certificate.

Discoverer, Locator and Claimant:
ZENOLITH (USA) INC.

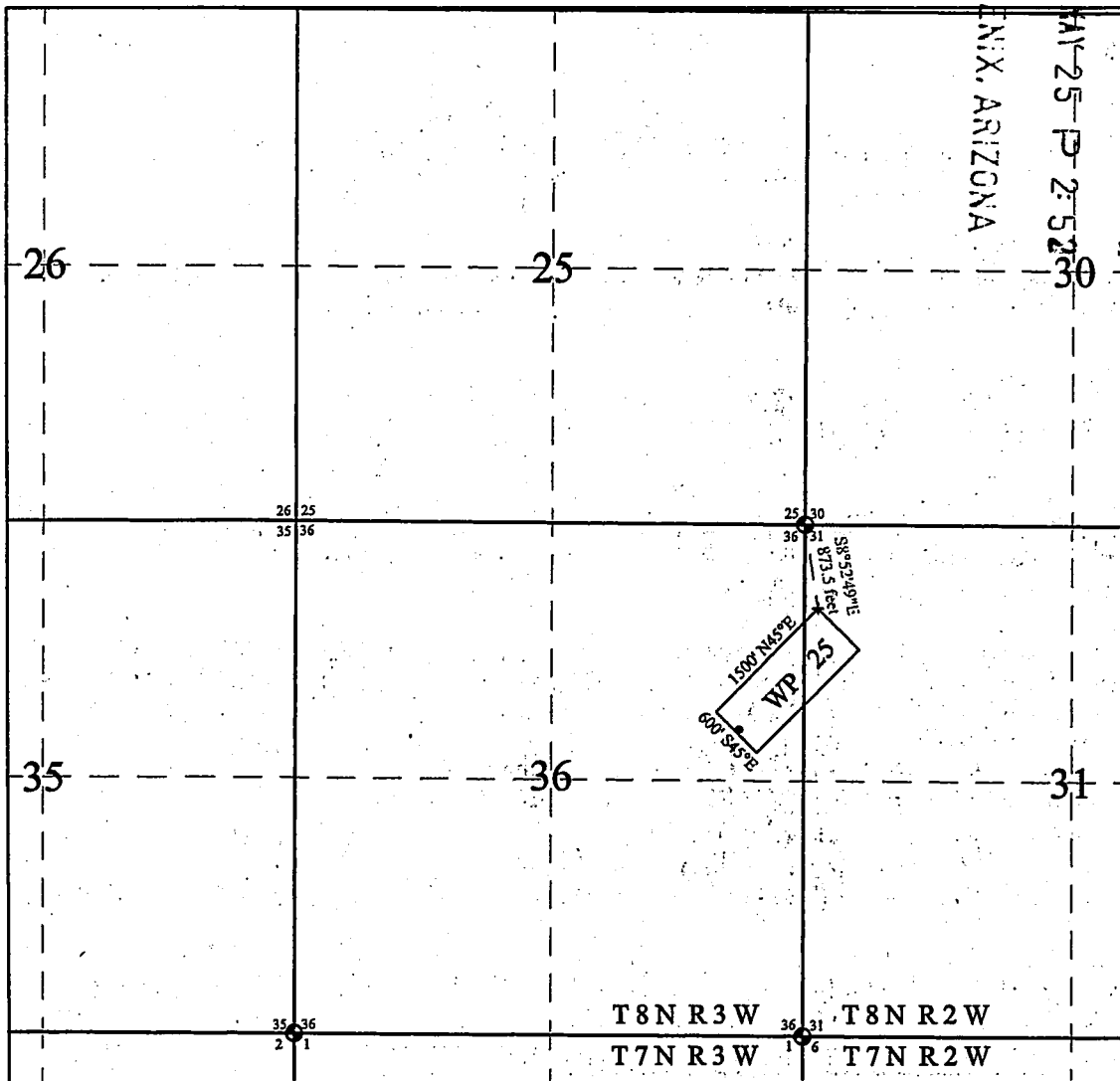
by: Dave Rowe
Dave Rowe as Agent

RECEIVED
BLM AZ STATE OFFICE
2016 MAY 25 P 2:51
PHOENIX, ARIZONA

AHC438402

WP 25 LODE CLAIM MAP

RECEIVED
BLM AZ STATE SERVICE
2010
MAY 25 P 2:52:35
PHOENIX, ARIZONA



Scale: 1"=2000 Feet

1. The above map depicts the **WP 25** Lode Claim, which is located in the NE 1/4 of Section 36, Township 8 North, Range 3 West, NW 1/4 of Section 31, Township 8 North, Range 2 West Gila and Salt River Base and Meridian, Yavapai County, Arizona.
2. The **Northwest corner of the claim** is 873.5 feet, S 08°52'49" E of the Northeast corner of Section 36, Township 8 North, Range 3 West.
3. The type of corner and location monuments used are wood 2" x 2" x 60" posts and metal tags with location information written thereon.

Re: 2013-0001279



DAVE ROWE
MXS, INC.
5900 FEEDLOT RD.
WINNEMUCCA, NV 89445

LOCATION NOTICE FOR LODE MINING CLAIM

Yavapai County, State of Arizona.

NOTICE IS HEREBY GIVEN that ZENOLITH (USA) INC. whose current mailing address is; P.O. BOX 130, ARVADA, COLORADO 80001, hereby claims under and pursuant to the laws of the State of Arizona and of the laws of the United States of America the following described LODE MINING CLAIM:

The name of this Lode Claim is WP 26

This claim was Located, Dated and Posted on the 7 th day of April, 2016 by posting a Location Notice on the Location Monument found at, on, or near the Southern end of the claim.

The length of the claim is 1495 feet in a North 45° East direction and 5 feet in the opposite direction from the monument where the Location Notice is posted, and the width is 300 feet on each side of the center of the vein or lode, comprising in all a claim 1500 feet in length and 600 feet in width, and generally following a North 45° East - South 45° West course.

The exterior boundaries are distinctly marked by six substantial monuments. Each corner, end center, and location monument, consists of a 1-1/2" x 1-1/2" x 5' wooden post with aluminum tags attached, scribed with claim name and corner description. The boundaries can be readily traced by beginning at corner No. 1, the NW corner:

- thence 300 feet South 45° East to the Northern end center, corner No. 2,
- thence 300 feet South 45° East to the NE corner, corner No. 3,
- thence 1500 feet South 45° West to the SE corner, corner No. 4,
- thence 300 feet North 45° West to the Southern end center, corner No. 5,
- thence 300 feet North 45° West to the SW corner, corner No. 6,
- thence 1500 feet North 45° East to the NW corner, corner No. 1, the point of beginning

The NW corner of this claim, corner No. 1, is found about 1403.47 feet South 23°28'36" East from the North East corner of Section 36 Township 8 North, Range 3 West, G.&S.R.M.

The Location Monument on which this notice is posted is situated within Section 36, T8N, R3W, G.&S.R.M. and this claim encompasses portions of the following quarter Sections:

- NW Quarter, Section 31 Township 8 North, Range 2 West Gila & Salt River Meridian.
- SW Quarter, Section 31 Township 8 North, Range 2 West Gila & Salt River Meridian.
- NE Quarter, Section 36 Township 8 North, Range 3 West Gila & Salt River Meridian.
- SE Quarter, Section 36 Township 8 North, Range 3 West Gila & Salt River Meridian.

The boundaries of said claim were defined by law within ninety days from the date of posting of the Notice of Location. The location work, consisting of the making and filing of maps and the payment of fees was completed by the date of recordation of this certificate.

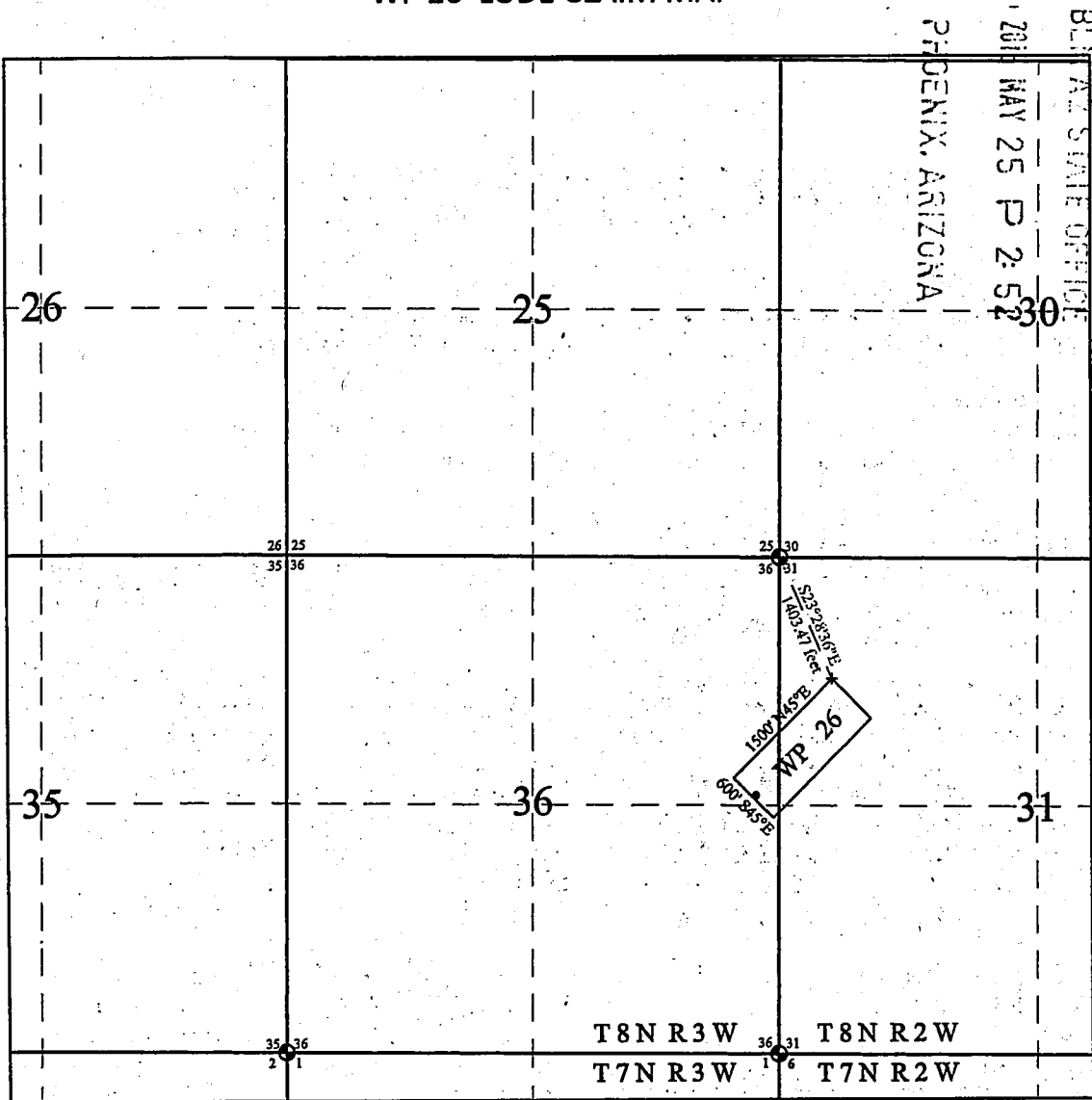
Discoverer, Locator and Claimant:
ZENOLITH (USA) INC.

by: Dave Rowe
Dave Rowe as Agent

AHC438403

RECEIVED
BLM AZ STATE OFFICE
2016 MAY 25 P 2:52
PHOENIX, ARIZONA

WP 26 LODGE CLAIM MAP



RECEIVED
 BLI AT STATE OFFICE
 MAY 25 P 2:52
 PHOENIX, ARIZONA



Scale: 1"=2000 Feet

1. The above map depicts the **WP 26** Lode Claim, which is located in the NE 1/4 and SE 1/4 of Section 36, Township 8 North, Range 3 West, NW 1/4 and SW 1/4 of Section 31, Township 8 North, Range 2 West Gila and Salt River Base and Meridian, Yavapai County, Arizona.
2. The **Northwest corner of the claim** is 1403.47 feet, S 23°28'36" E of the Northeast corner of Section 36, Township 8 North, Range 3 West.
3. The type of corner and location monuments used are wood 2" x 2 " x 60" posts and metal tags with location information written thereon.

Re: 2013-0001279



DAVE ROWE
MXS, INC.
5900 FEEDLOT RD.
WINNEMUCCA, NV 89445

LOCATION NOTICE FOR LODE MINING CLAIM

Yavapai County, State of Arizona.

NOTICE IS HEREBY GIVEN that ZENOLITH (USA) INC. whose current mailing address is; P.O. BOX 130, ARVADA, COLORADO 80001, hereby claims under and pursuant to the laws of the State of Arizona and of the laws of the United States of America the following described LODE MINING CLAIM:

The name of this Lode Claim is WP 27.

This claim was Located, Dated and Posted on the 8 th day of April, 2016 by posting a Location Notice on the Location Monument found at, on, or near the Northern end of the claim.

The length of the claim is 1495 feet in a South 45° West direction and 5 feet in the opposite direction from the monument where the Location Notice is posted, and the width is 300 feet on each side of the center of the vein or lode, comprising in all a claim 1500 feet in length and 600 feet in width, and generally following a North 45° East - South 45° West course.

The exterior boundaries are distinctly marked by six substantial monuments. Each corner, end center, and location monument, consists of a 1-1/2" x 1-1/2" x 5' wooden post with aluminum tags attached, scribed with claim name and corner description. The boundaries can be readily traced by beginning at corner No. 1, the NW corner:

- thence 300 feet South 45° East to the Northern end center, corner No. 2,
- thence 300 feet South 45° East to the NE corner, corner No. 3,
- thence 1500 feet South 45° West to the SE corner, corner No. 4,
- thence 300 feet North 45° West to the Southern end center, corner No. 5,
- thence 300 feet North 45° West to the SW corner, corner No. 6,
- thence 1500 feet North 45° East to the NW corner, corner No. 1, the point of beginning

The NW corner of this claim, corner No. 1, is found about 1102.2 feet North 18°20'56" East from the North East corner of Section 36 Township 8 North, Range 3 West, G.&S.R.M.

The Location Monument on which this notice is posted is situated within Section 36, T8N, R3W, G.&S.R.M. and this claim encompasses portions of the following quarter Sections:

<u>SW</u> Quarter, Section <u>30</u> Township <u>8</u> North, Range <u>2</u> West	Gila & Salt River Meridian.
<u>NW</u> Quarter, Section <u>31</u> Township <u>8</u> North, Range <u>2</u> West	Gila & Salt River Meridian.
<u>SE</u> Quarter, Section <u>25</u> Township <u>8</u> North, Range <u>3</u> West	Gila & Salt River Meridian.
<u>NE</u> Quarter, Section <u>36</u> Township <u>8</u> North, Range <u>3</u> West	Gila & Salt River Meridian.

The boundaries of said claim were defined by law within ninety days from the date of posting of the Notice of Location. The location work, consisting of the making and filing of maps and the payment of fees was completed by the date of recordation of this certificate.

Discoverer, Locator and Claimant:
ZENOLITH (USA) INC.

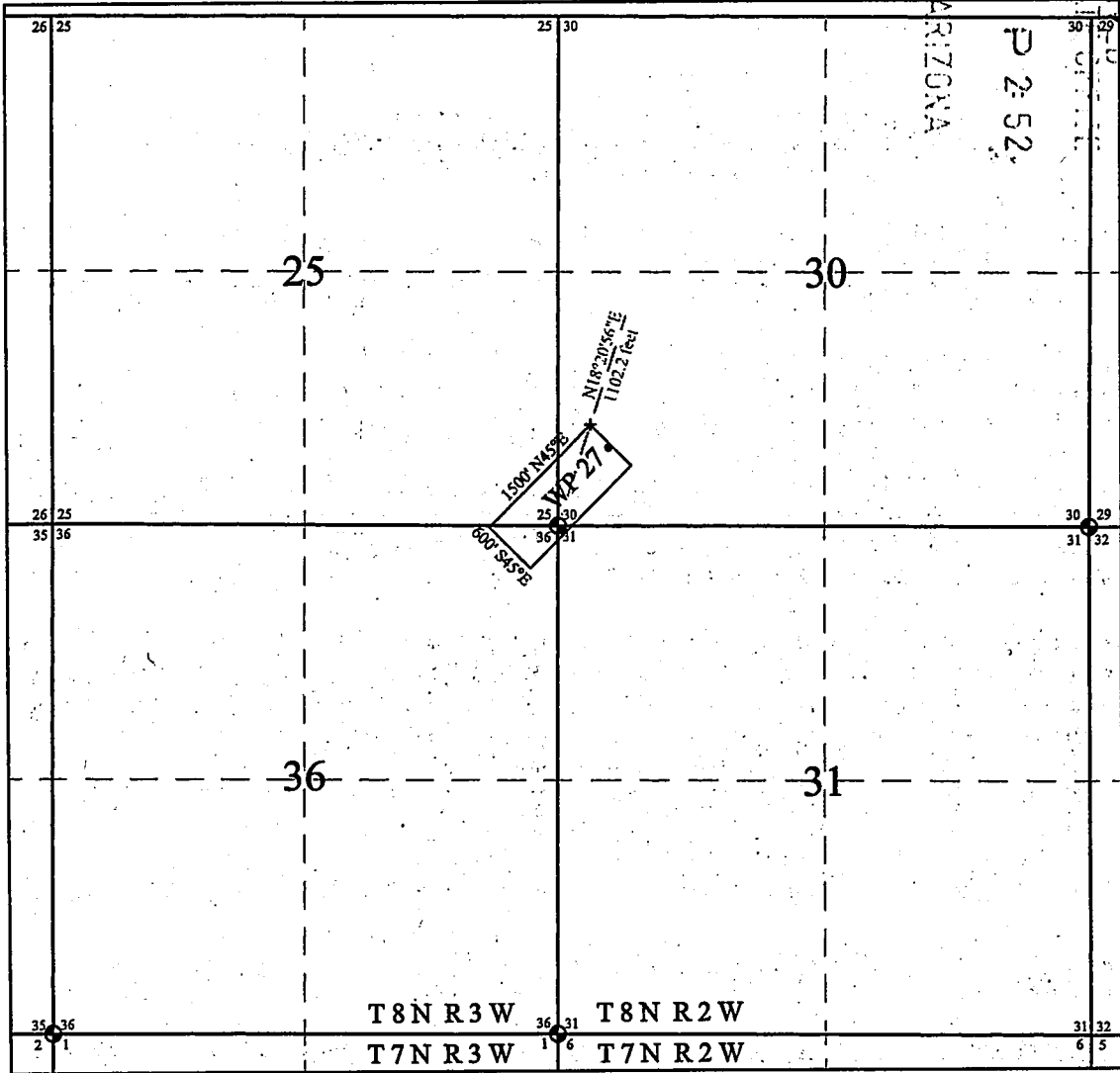
by: Dave Rowe
Dave Rowe as Agent

AMC438404

RECEIVED
MAY 25 2:52
DENIX, ARIZONA
STATE OFFICE

WP 27 LODE CLAIM MAP

RECEIVED
BLM AZ STATE OFFICE
2019 MAY 25 P 2:52
PHOENIX, ARIZONA



Scale: 1"=2000 Feet

1. The above map depicts the **WP 27** Lode Claim, which is located in the NE 1/4 Sec. 36 and SE 1/4 Sec. 25, Township 8 North, Range 3 West, SW 1/4 Sec. 30 and NW 1/4 Sec. 31, Township 8 North, Range 2 West Gila and Salt River Base and Meridian, Yavapai County, Arizona.
2. The **Northwest corner of the claim** is 1102.2 feet, N 18°20'56" E of the Northeast corner of Section 36, Township 8 North, Range 3 West.
3. The type of corner and location monuments used are wood 2" x 2" x 60" posts and metal tags with location information written thereon.

Re: 2013-0001279



DAVE ROWE
MXS, INC.
5900 FEEDLOT RD.
WINNEMUCCA, NV 89445

LOCATION NOTICE FOR LODE MINING CLAIM
Yavapai County, State of Arizona.

NOTICE IS HEREBY GIVEN that ZENOLITH (USA) INC. whose current mailing address is; P.O. BOX 130, ARVADA, COLORADO 80001, hereby claims under and pursuant to the laws of the State of Arizona and of the laws of the United States of America the following described LODE MINING CLAIM:

The name of this Lode Claim is WP 28.
This claim was Located, Dated and Posted on the 8 th day of April, 2016 by posting a Location Notice on the Location Monument found at, on, or near the Northern end of the claim.

The length of the claim is 1495 feet in a South 45° West direction and 5 feet in the opposite direction from the monument where the Location Notice is posted, and the width is 300 feet on each side of the center of the vein or lode, comprising in all a claim 1500 feet in length and 600 feet in width, and generally following a North 45° East - South 45° West course.

The exterior boundaries are distinctly marked by six substantial monuments. Each corner, end center, and location monument, consists of a 1-1/2" x 1-1/2" x 5' wooden post with aluminum tags attached, scribed with claim name and corner description. The boundaries can be readily traced by beginning at corner No. 1, the NW corner:

- thence 300 feet South 45° East to the Northern end center, corner No. 2,
- thence 300 feet South 45° East to the NE corner, corner No. 3,
- thence 1500 feet South 45° West to the SE corner, corner No. 4,
- thence 300 feet North 45° West to the Southern end center, corner No. 5,
- thence 300 feet North 45° West to the SW corner, corner No. 6,
- thence 1500 feet North 45° East to the NW corner, corner No. 1, the point of beginning

The NW corner of this claim, corner No. 1, is found about 990.74 feet North 51°07'08" East from the North East corner of Section 36 Township 8 North, Range 3 West, G.&S.R.M.

The Location Monument on which this notice is posted is situated within Section 36, T8N, R3W, G.&S.R.M. and this claim encompasses portions of the following quarter Sections:

- SW Quarter, Section 30 Township 8 North, Range 2 West Gila & Salt River Meridian.
- NW Quarter, Section 31 Township 8 North, Range 2 West Gila & Salt River Meridian.
- NE Quarter, Section 36 Township 8 North, Range 3 West Gila & Salt River Meridian.

The boundaries of said claim were defined by law within ninety days from the date of posting of the Notice of Location. The location work, consisting of the making and filing of maps and the payment of fees was completed by the date of recordation of this certificate.

Discoverer, Locator and Claimant:
ZENOLITH (USA) INC.

by: Dave Rowe
Dave Rowe as Agent

RECEIVED
BLM AZ STATE OFFICE
2016 MAY 25 P 2:52
PHOENIX, ARIZONA

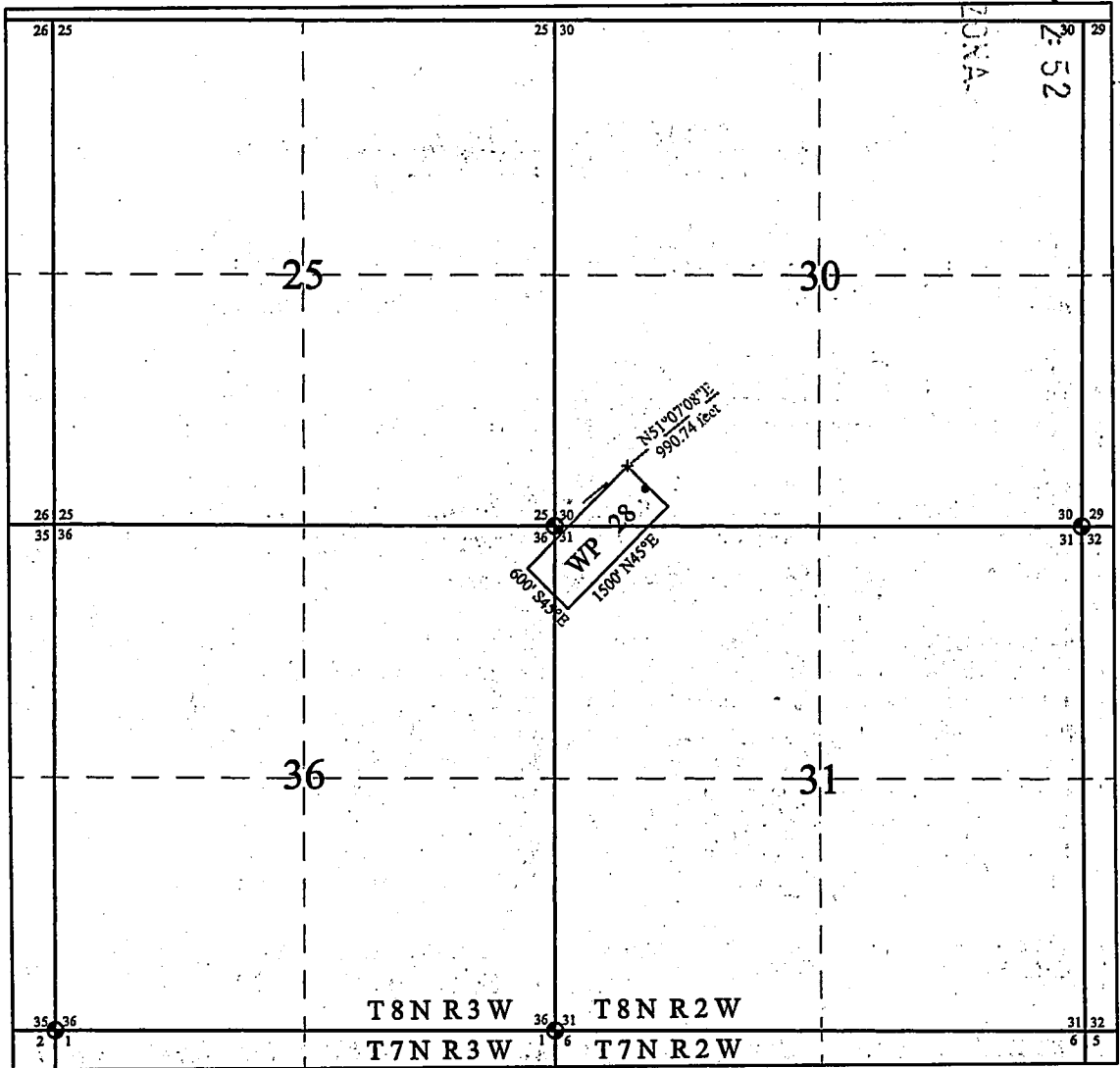
AHC438405

RECEIVED
BLM AZ STATE OFFICE

PHOENIX, ARIZONA

2016 MAY 25 P 2:52

WP 28 LODGE CLAIM MAP



Scale: 1"=2000 Feet

1. The above map depicts the **WP 28** Lode Claim, which is located in the NE 1/4 Section 36, Township 8 North, Range 3 West, SW 1/4 Sec. 30 and NW 1/4 Sec. 31, Township 8 North, Range 2 West Gila and Salt River Base and Meridian, Yavapai County, Arizona.
2. The **Northwest corner of the claim** is 990.74 feet, N 51°07'08" E of the Northeast corner of Section 36, Township 8 North, Range 3 West.
3. The type of corner and location monuments used are wood 2" x 2" x 60" posts and metal tags with location information written thereon.

Re: 2013-0001279

DAVE ROWE
MXS, INC.
5900 FEEDLOT RD.
WINNEMUCCA, NV 89445



LOCATION NOTICE FOR LODE MINING CLAIM

Yavapai County, State of Arizona.

NOTICE IS HEREBY GIVEN that ZENOLITH (USA) INC. whose current mailing address is;
P.O. BOX 130, ARVADA, COLORADO 80001, hereby claims under and pursuant to the laws of the State of
Arizona and of the laws of the United States of America the following described LODE MINING CLAIM:

The name of this Lode Claim is WP 29.

This claim was Located, Dated and Posted on the 8 th day of April, 2016 by posting a Location Notice
on the Location Monument found at, on, or near the Northern end of the claim.

The length of the claim is 1495 feet in a South 45° West direction and 5 feet in the opposite direction
from the monument where the Location Notice is posted, and the width is 300 feet on each side of the
center of the vein or lode, comprising in all a claim 1500 feet in length and 600 feet in width, and
generally following a North 45° East - South 45° West course.

The exterior boundaries are distinctly marked by six substantial monuments. Each corner, end center, and location
monument, consists of a 1-1/2" x 1-1/2" x 5' wooden post with aluminum tags attached, scribed with claim name
and corner description. The boundaries can be readily traced by beginning at corner No. 1, the NW corner:

- thence 300 feet South 45° East to the Northern end center, corner No. 2,
- thence 300 feet South 45° East to the NE corner, corner No. 3,
- thence 1500 feet South 45° West to the SE corner, corner No. 4,
- thence 300 feet North 45° West to the Southern end center, corner No. 5,
- thence 300 feet North 45° West to the SW corner, corner No. 6,
- thence 1500 feet North 45° East to the NW corner, corner No. 1, the point of beginning

The NW corner of this claim, corner No. 1, is found about 1211.73 feet North 80°36'48" East from
the North East corner of Section 36 Township 8 North, Range 3 West, G.&S.R.M.

The Location Monument on which this notice is posted is situated within Section 31, T8N, R2W, G.&S.R.M. and
this claim encompasses portions of the following quarter Sections:

- SW Quarter, Section 30 Township 8 North, Range 2 West Gila & Salt River Meridian.
- NW Quarter, Section 31 Township 8 North, Range 2 West Gila & Salt River Meridian.

The boundaries of said claim were defined by law within ninety days from the date of posting of the
Notice of Location. The location work, consisting of the making and filing of maps and the payment of fees was
completed by the date of recordation of this certificate.

Discoverer, Locator and Claimant:
ZENOLITH (USA) INC.

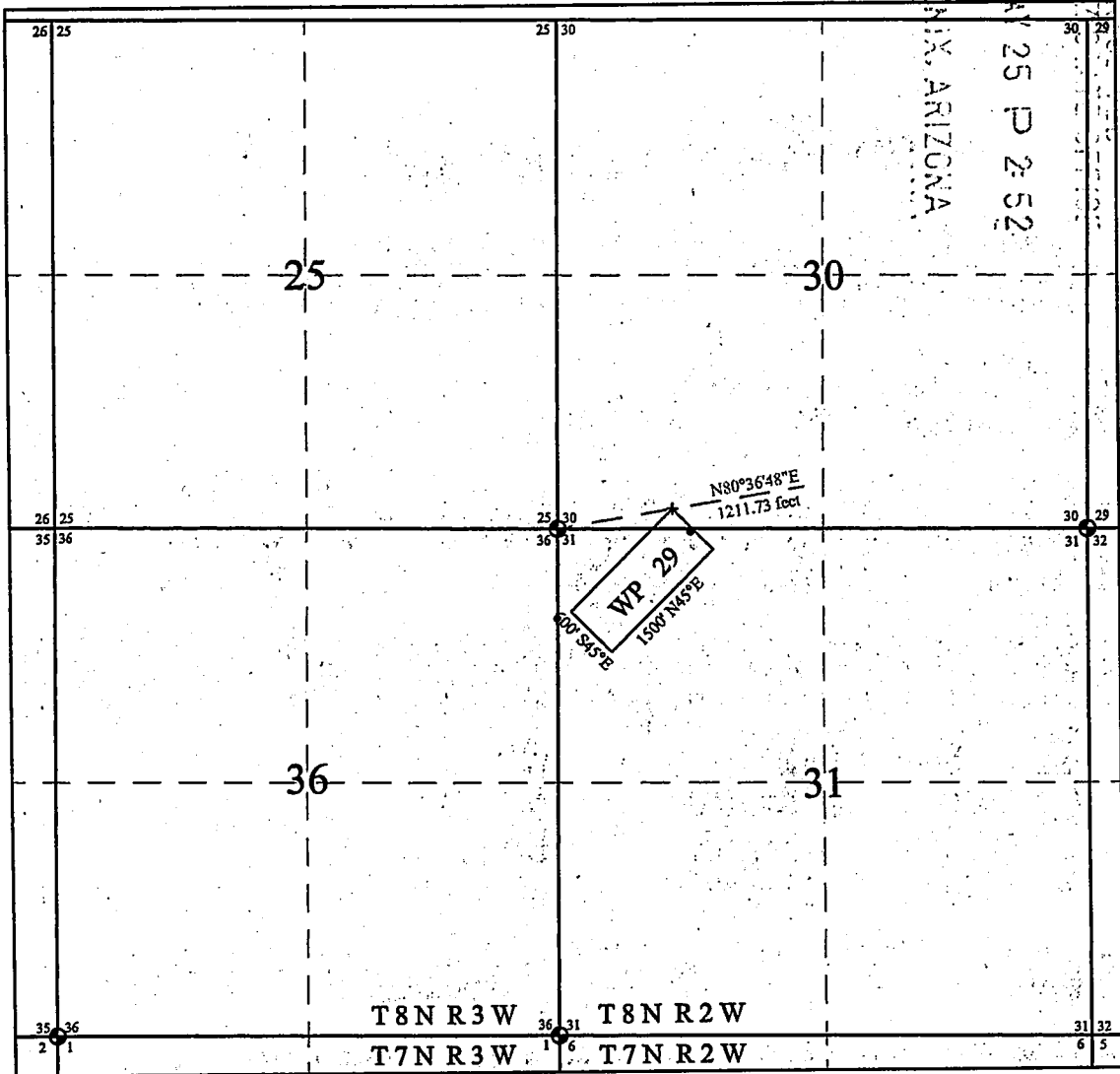
by: Dave Rowe
Dave Rowe as Agent

AHC438406

RECEIVED
BLM STATE OFFICE
2016 MAY 25 P 2:52
PHOENIX, ARIZONA

WP 29 LODE CLAIM MAP

GILM A 7
 2016 MAY 25 P 2:52
 PHOENIX, ARIZONA



Scale: 1"=2000 Feet

1. The above map depicts the **WP 29** Lode Claim, which is located in the SW 1/4 Sec. 30 and NW 1/4 Sec. 31, Township 8 North, Range 2 West Gila and Salt River Base and Meridian, Yavapai County, Arizona.
2. The **Northwest corner of the claim** is 1211.73 feet, N 80°36'48" E of the Northeast corner of Section 36, Township 8 North, Range 3 West.
3. The type of corner and location monuments used are wood 2" x 2" x 60" posts and metal tags with location information written thereon.



Re: 2013-0001279

DAVE ROWE
MXS, INC.
5900 FEEDLOT RD.
WINNEMUCCA, NV 89445

LOCATION NOTICE FOR LODE MINING CLAIM

Yavapai County, State of Arizona.

NOTICE IS HEREBY GIVEN that ZENOLITH (USA) INC. whose current mailing address is;
P.O. BOX 130, ARVADA, COLORADO 80001, hereby claims under and pursuant to the laws of the State of
Arizona and of the laws of the United States of America the following described LODE MINING CLAIM:

The name of this Lode Claim is WP 30.

This claim was Located, Dated and Posted on the 8 th day of April, 2016 by posting a Location Notice
on the Location Monument found at, on, or near the Northern end of the claim.

The length of the claim is 1495 feet in a South 45° West direction and 5 feet in the opposite direction
from the monument where the Location Notice is posted, and the width is 300 feet on each side of the
center of the vein or lode, comprising in all a claim 1500 feet in length and 600 feet in width, and
generally following a North 45° East - South 45° West course.

The exterior boundaries are distinctly marked by six substantial monuments. Each corner, end center, and location
monument, consists of a 1-1/2" x 1-1/2" x 5' wooden post with aluminum tags attached, scribed with claim name
and corner description. The boundaries can be readily traced by beginning at corner No. 1, the NW corner:

- thence 300 feet South 45° East to the Northern end center, corner No. 2,
- thence 300 feet South 45° East to the NE corner, corner No. 3,
- thence 1500 feet South 45° West to the SE corner, corner No. 4,
- thence 300 feet North 45° West to the Southern end center, corner No. 5,
- thence 300 feet North 45° West to the SW corner, corner No. 6,
- thence 1500 feet North 45° East to the NW corner, corner No. 1, the point of beginning

The NW corner of this claim, corner No. 1, is found about 1635.55 feet South 82°02'06" East
from the North East corner of Section 36 Township 8 North, Range 3 West, G.&S.R.M.

The Location Monument on which this notice is posted is situated within Section 31, T8N, R2W, G.&S.R.M. and
this claim encompasses portions of the following quarter Sections:

NW Quarter, Section 31 Township 8 North, Range 2 West Gila & Salt River Meridian.

The boundaries of said claim were defined by law within ninety days from the date of posting of the
Notice of Location. The location work, consisting of the making and filing of maps and the payment of fees was
completed by the date of recordation of this certificate.

Discoverer, Locator and Claimant:
ZENOLITH (USA) INC.

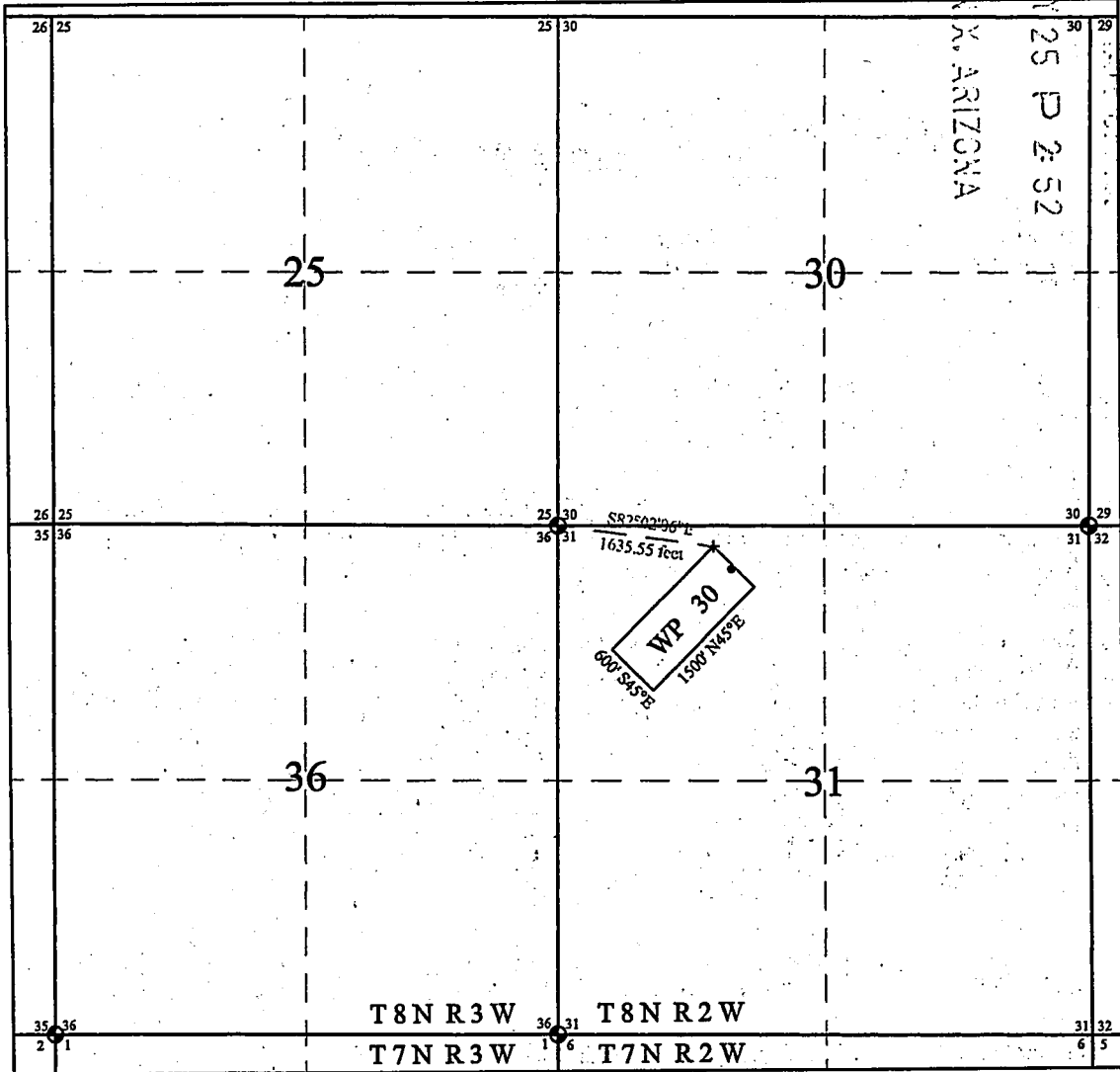
by: Dave Rowe
Dave Rowe as Agent

RECEIVED
SUN AV STATE OFFICE
2016 MAY 25 P 2:52
PHOENIX, ARIZONA

AHC438407

WP 30 LODE CLAIM MAP

RECEIVED
 SLIM A
 2016 JAN 25 P 2:52
 PHOENIX, ARIZONA



Scale: 1"=2000 Feet

1. The above map depicts the **WP 30** Lode Claim, which is located in the NW 1/4 Section 31, Township 8 North, Range 2 West Gila and Salt River Base and Meridian, Yavapai County, Arizona.
2. The **Northwest corner of the claim** is 1635.55 feet, S 82°02'06" E of the Northeast corner of Section 36, Township 8 North, Range 3 West.
3. The type of corner and location monuments used are wood 2" x 2" x 60" posts and metal tags with location information written thereon.

Re: 2013-0001279



DAVE ROWE
MXS, INC.
5900 FEEDLOT RD.
WINNEMUCCA, NV 89445

LOCATION NOTICE FOR LODE MINING CLAIM

Yavapai County, State of Arizona.

NOTICE IS HEREBY GIVEN that ZENOLITH (USA) INC. whose current mailing address is;
P.O. BOX 130, ARVADA, COLORADO 80001, hereby claims under and pursuant to the laws of the State of
Arizona and of the laws of the United States of America the following described LODE MINING CLAIM:

The name of this Lode Claim is WP 31.

This claim was Located, Dated and Posted on the 8 th day of April, 2016 by posting a Location Notice
on the Location Monument found at, on, or near the Northern end of the claim.

The length of the claim is 1495 feet in a South 45° West direction and 5 feet in the opposite direction
from the monument where the Location Notice is posted, and the width is 300 feet on each side of the
center of the vein or lode, comprising in all a claim 1500 feet in length and 600 feet in width, and
generally following a North 45° East - South 45° West course.

The exterior boundaries are distinctly marked by six substantial monuments. Each corner, end center, and location
monument, consists of a 1-1/2" x 1-1/2" x 5' wooden post with aluminum tags attached, scribed with claim name
and corner description. The boundaries can be readily traced by beginning at corner No. 1, the NW corner:

- thence 300 feet South 45° East to the Northern end center, corner No. 2,
- thence 300 feet South 45° East to the NE corner, corner No. 3,
- thence 1500 feet South 45° West to the SE corner, corner No. 4,
- thence 300 feet North 45° West to the Southern end center, corner No. 5,
- thence 300 feet North 45° West to the SW corner, corner No. 6,
- thence 1500 feet North 45° East to the NW corner, corner No. 1, the point of beginning

The NW corner of this claim, corner No. 1, is found about 2533.79 feet North 33°44'54" East from
the North East corner of Section 36 Township 8 North, Range 3 West, G.&S.R.M.

The Location Monument on which this notice is posted is situated within Section 30, T8N, R2W, G.&S.R.M. and
this claim encompasses portions of the following quarter Sections:

SW Quarter, Section 30 Township 8 North, Range 2 West Gila & Salt River Meridian.

The boundaries of said claim were defined by law within ninety days from the date of posting of the
Notice of Location. The location work, consisting of the making and filing of maps and the payment of fees was
completed by the date of recordation of this certificate.

Discoverer, Locator and Claimant:
ZENOLITH (USA) INC.

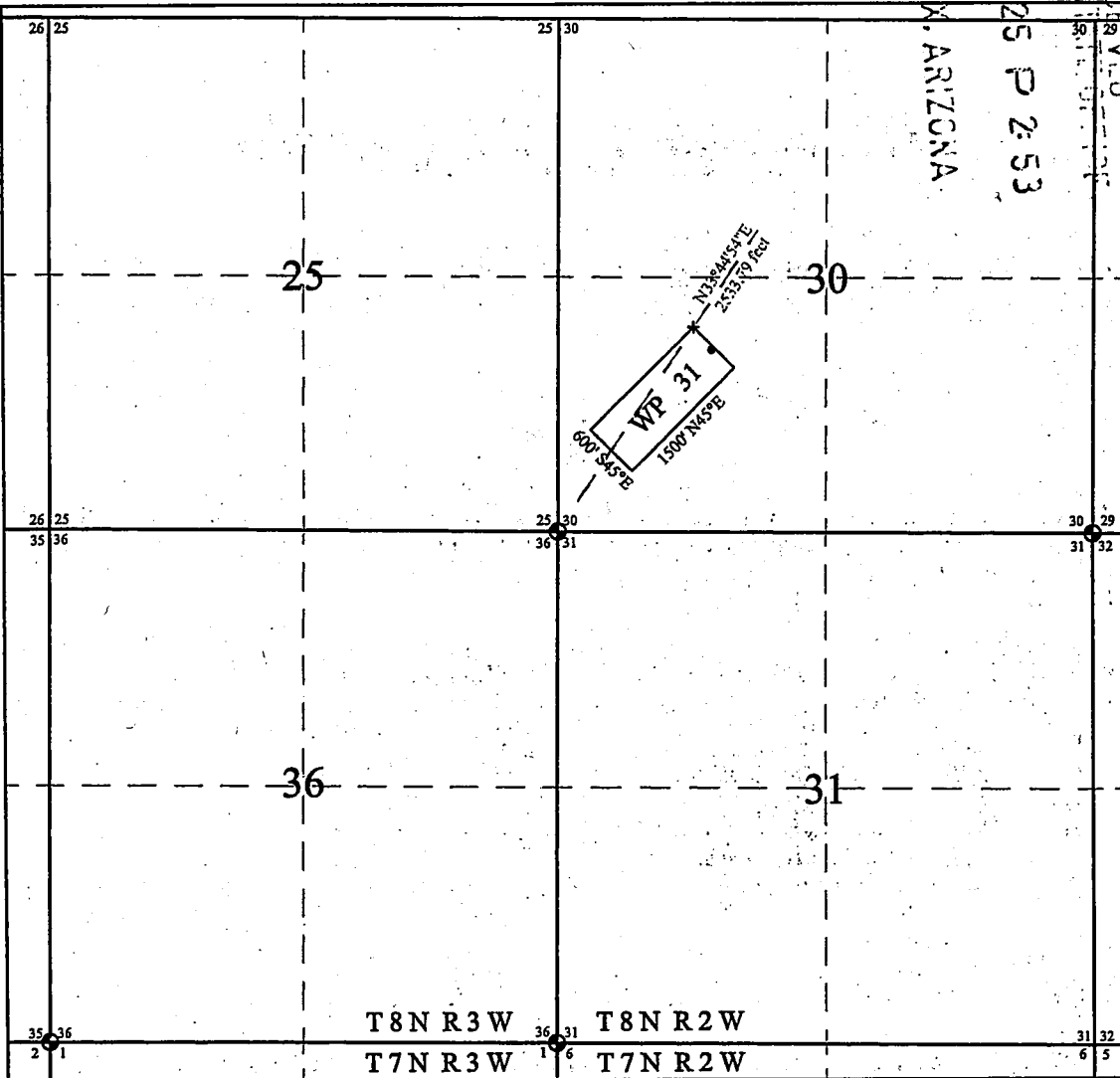
by: Dave Rowe
Dave Rowe as Agent

RECEIVED
BIRMINGHAM STATE OFFICE
2016 MAY 25 P 2:52
PHOENIX, ARIZONA

AMC438408

WP 31 LODE CLAIM MAP

RECEIVED
 BLM AT SALT RIVER DISTRICT
 PHOENIX, ARIZONA
 2006 MAY 25 P 2:53



Scale: 1"=2000 Feet

1. The above map depicts the **WP 31** Lode Claim, which is located in the SW 1/4 Section 30, Township 8 North, Range 2 West Gila and Salt River Base and Meridian, Yavapai County, Arizona.
2. The **Northwest corner of the claim** is 2533.79 feet, N 33°44'54" E of the Northeast corner of Section 36, Township 8 North, Range 3 West.
3. The type of corner and location monuments used are wood 2" x 2" x 60" posts and metal tags with location information written thereon.



Re: 2013-0001279

DAVE ROWE
MXS, INC.
5900 FEEDLOT RD.
WINNEMUCCA, NV 89445

LOCATION NOTICE FOR LODE MINING CLAIM

Yavapai County, State of Arizona.

NOTICE IS HEREBY GIVEN that ZENOLITH (USA) INC. whose current mailing address is;
P.O. BOX 130, ARVADA, COLORADO 80001, hereby claims under and pursuant to the laws of the State of
Arizona and of the laws of the United States of America the following described LODE MINING CLAIM:

The name of this Lode Claim is WP 32
This claim was Located, Dated and Posted on the 8 th day of April, 2016 by posting a Location Notice
on the Location Monument found at, on, or near the Northern end of the claim.

The length of the claim is 1495 feet in a South 45° West direction and 5 feet in the opposite direction
from the monument where the Location Notice is posted, and the width is 300 feet on each side of the
center of the vein or lode, comprising in all a claim 1500 feet in length and 600 feet in width, and
generally following a North 45° East - South 45° West course.

The exterior boundaries are distinctly marked by six substantial monuments. Each corner, end center, and location
monument, consists of a 1-1/2" x 1-1/2" x 5' wooden post with aluminum tags attached, scribed with claim name
and corner description. The boundaries can be readily traced by beginning at corner No. 1, the NW corner:

- thence 300 feet South 45° East to the Northern end center, corner No. 2,
- thence 300 feet South 45° East to the NE corner, corner No. 3,
- thence 1500 feet South 45° West to the SE corner, corner No. 4,
- thence 300 feet North 45° West to the Southern end center, corner No. 5,
- thence 300 feet North 45° West to the SW corner, corner No. 6,
- thence 1500 feet North 45° East to the NW corner, corner No. 1, the point of beginning

The NW corner of this claim, corner No. 1, is found about 2487.34 feet North 47°26'00" East from
the North East corner of Section 36 Township 8 North, Range 3 West, G.&S.R.M.

The Location Monument on which this notice is posted is situated within Section 30, T8N, R2W, G.&S.R.M. and
this claim encompasses portions of the following quarter Sections:

SW Quarter, Section 30 Township 8 North, Range 2 West Gila & Salt River Meridian.

The boundaries of said claim were defined by law within ninety days from the date of posting of the
Notice of Location. The location work, consisting of the making and filing of maps and the payment of fees was
completed by the date of recordation of this certificate.

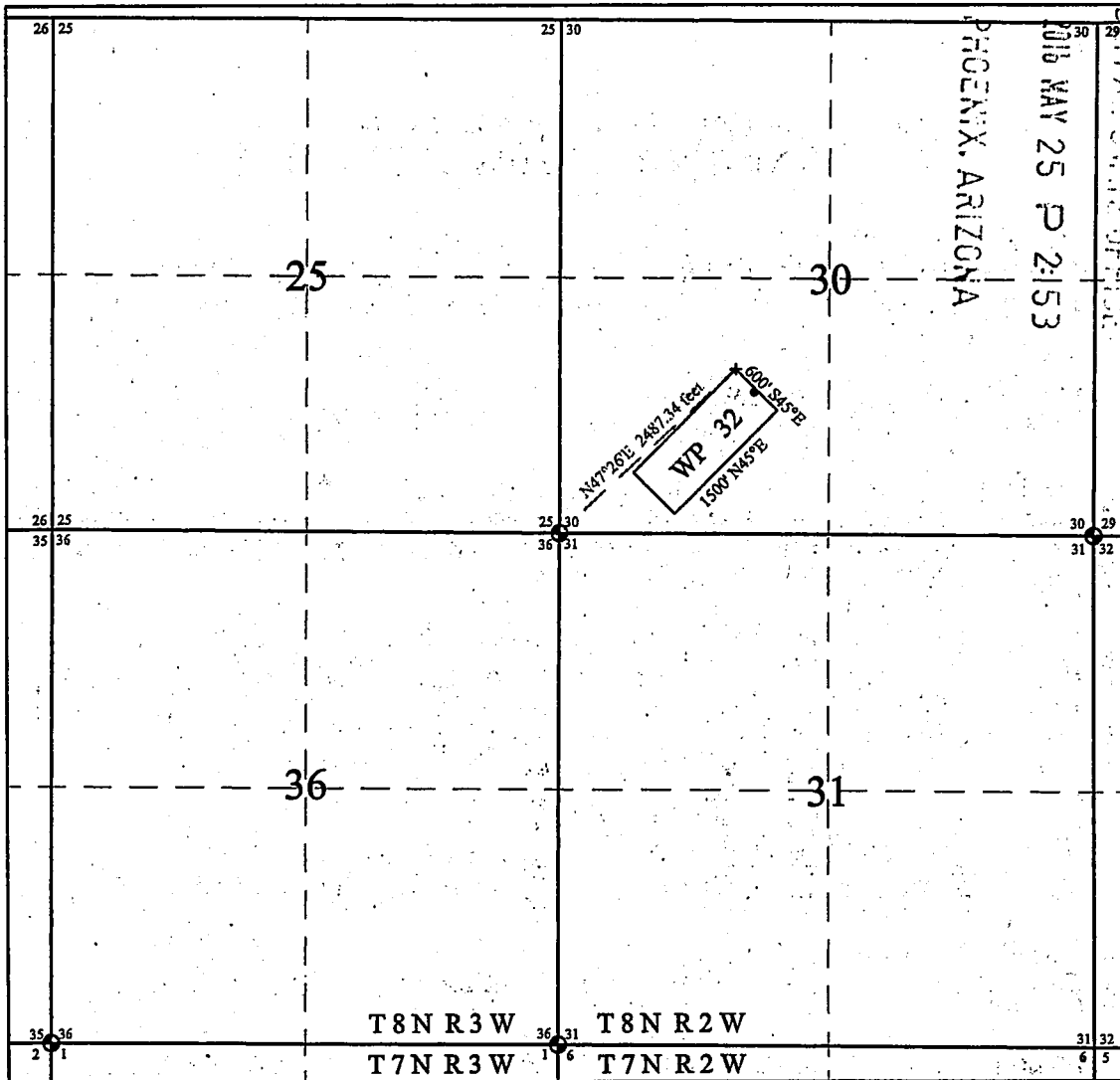
Discoverer, Locator and Claimant:
ZENOLITH (USA) INC.

by: Dave Rowe
Dave Rowe as Agent

RECEIVED
SUN AV STATE OFFICE
2016 MAY 25 P 2:53
PHOENIX, ARIZONA

AHCH38409

WP 32 LODE CLAIM MAP



Scale: 1"=2000 Feet

1. The above map depicts the **WP 32** Lode Claim, which is located in the SW 1/4 Section 30, Township 8 North, Range 2 West Gila and Salt River Base and Meridian, Yavapai County, Arizona.
2. The **Northwest corner of the claim** is 2487.34 feet, N 47°26' E of the Northeast corner of Section 36, Township 8 North, Range 3 West.
3. The type of corner and location monuments used are wood 2" x 2" x 60" posts and metal tags with location information written thereon.



Re: 2013-0001279

DAVE ROWE
MXS, INC.
5900 FEEDLOT RD.
WINNEMUCCA, NV 89445

LOCATION NOTICE FOR LODE MINING CLAIM

Yavapai County, State of Arizona.

NOTICE IS HEREBY GIVEN that ZENOLITH (USA) INC. whose current mailing address is;
P.O. BOX 130, ARVADA, COLORADO 80001, hereby claims under and pursuant to the laws of the State of
Arizona and of the laws of the United States of America the following described LODE MINING CLAIM:

The name of this Lode Claim is WP 33.
This claim was Located, Dated and Posted on the 8 th day of April, 2016 by posting a Location Notice
on the Location Monument found at, on, or near the South end of the claim.

The length of the claim is 1495 feet in a North direction and 5 feet in the opposite direction from the
monument where the Location Notice is posted, and the width is 300 feet on each side of the center of the
vein or lode, comprising in all a claim 1500 feet in length and 600 feet in width, and generally
following a North and South course.

The exterior boundaries are distinctly marked by six substantial monuments. Each corner, end center, and location
monument, consists of a 1-1/2" x 1-1/2" x 5' wooden post with aluminum tags attached, scribed with claim name
and corner description. The boundaries can be readily traced by beginning at corner No. 1, the NW corner:

- thence 300 feet East to the North end center, corner No. 2,
- thence 300 feet East to the NE corner, corner No. 3,
- thence 1500 feet South to the SE corner, corner No. 4,
- thence 300 feet West to the South end center, corner No. 5,
- thence 300 feet West to the SW corner, corner No. 6,
- thence 1500 feet North to the NW corner, corner No. 1, the point of beginning

The NW corner of this claim, corner No. 1, is found about 935 feet North and 1700 feet
West from the SE corner of Section 30 Township 8 N, Range 2 W, G.&S.R.M.

The Location Monument on which this notice is posted is situated within Section 31, T8N, R2W, G.&S.R.M. and
encompasses portions of the following quarter Sections:

- SE Quarter, Section 30 Township 8 N Range 2 W Gila & Salt River Meridian.
- NE Quarter, Section 31 Township 8 N Range 2 W Gila & Salt River Meridian.

The boundaries of said claim were defined by law within ninety days from the date of posting of the
Notice of Location. The location work, consisting of the making and filing of maps and the payment of fees was
completed by the date of recordation of this certificate.

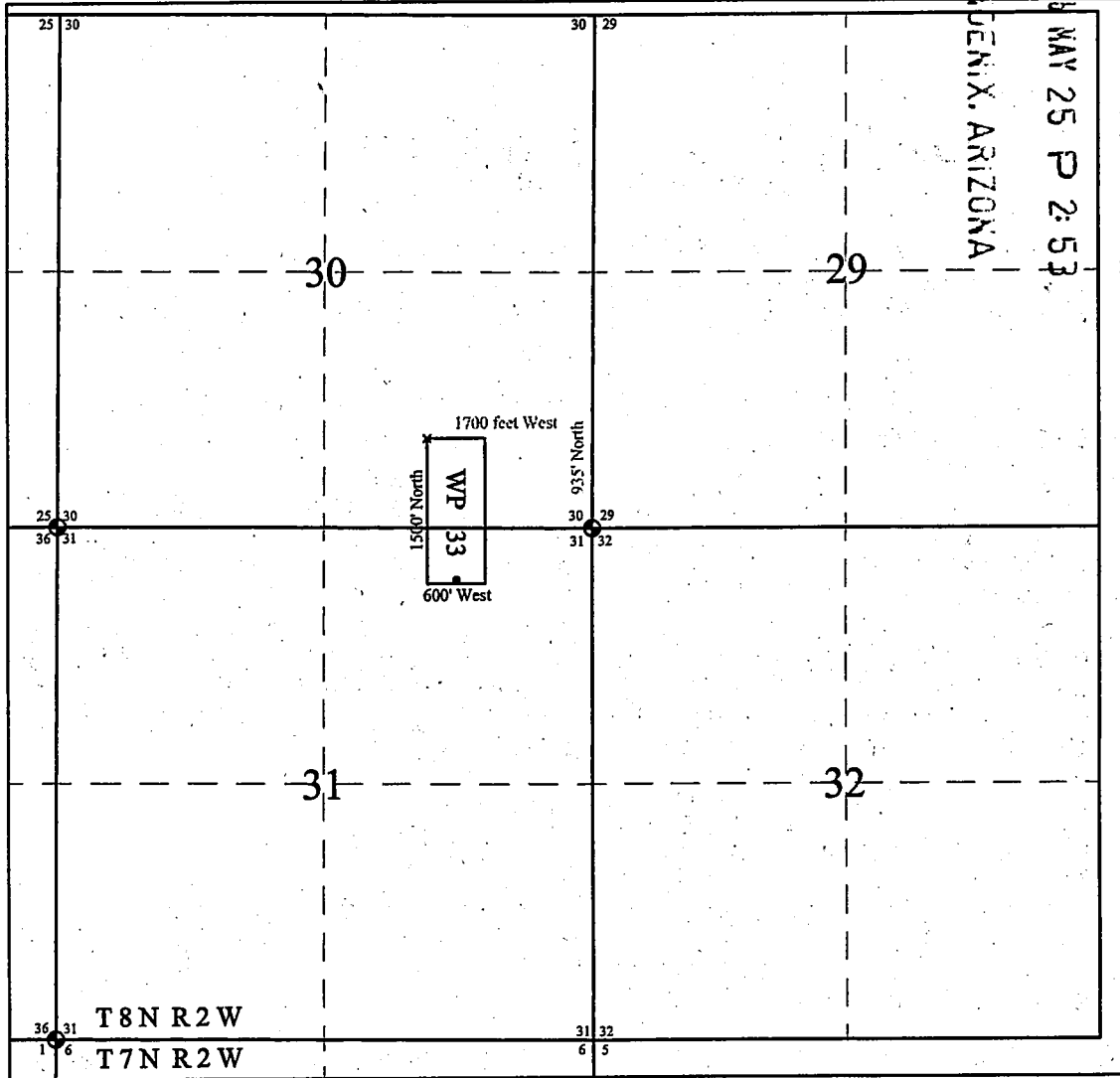
Discoverer, Locator and Claimant:
ZENOLITH (USA) INC.

by: Dave Rowe
Dave Rowe as Agent

RECEIVED
BLM AZ STATE OFFICE
2016 MAY 25 P 2:53
PHOENIX, ARIZONA

AHC438410

WP 33 LODE CLAIM MAP



RECEIVED
B. H. A. STATE OFFICE

PHOENIX, ARIZONA

2018 MAY 25 P 2:53

1. The above map depicts the **WP 33** Lode Claim, which is located in the SE 1/4 Sec. 30, and NE 1/4 Sec. 31, Township 8 North, Range 2 West Gila and Salt River Base and Meridian, Yavapai County, Arizona.
2. The **Northwest corner of the claim** is 935 feet, North and 1700 feet West of the Northeast corner of Section 31, Township 8 North, Range 2 West, G&SRBM.
3. The type of corner and location monuments used are wood 2" x 2" x 60" posts and metal tags with location information written thereon.



Re: 2013-0001279

DAVE ROWE
MXS, INC.
5900 FEEDLOT RD.
WINNEMUCCA, NV 89445

LOCATION NOTICE FOR LODE MINING CLAIM

Yavapai County, State of Arizona.

NOTICE IS HEREBY GIVEN that ZENOLITH (USA) INC. whose current mailing address is;
P.O. BOX 130, ARVADA, COLORADO 80001, hereby claims under and pursuant to the laws of the State of
Arizona and of the laws of the United States of America the following described LODE MINING CLAIM:

The name of this Lode Claim is WP 34.

This claim was Located, Dated and Posted on the 8 th day of April, 2016 by posting a Location Notice
on the Location Monument found at, on, or near the East end of the claim.

The length of the claim is 1495 feet in a West direction and 5 feet in the opposite direction from the
monument where the Location Notice is posted, and the width is 300 feet on each side of the center of the
vein or lode, comprising in all a claim 1500 feet in length and 600 feet in width, and generally
following an East and West course.

The exterior boundaries are distinctly marked by six substantial monuments. Each corner, end center, and location
monument, consists of a 1-1/2" x 1-1/2" x 5' wooden post with aluminum tags attached, scribed with claim name
and corner description. The boundaries can be readily traced by beginning at corner No. 1, the NW corner:

- thence 1500 feet East to the NE corner, corner No. 2,
- thence 300 feet South to the East end center, corner No. 3,
- thence 300 feet South to the SE corner, corner No. 4,
- thence 1500 feet West to the SW corner, corner No. 5,
- thence 300 feet North to the West end center, corner No. 6,
- thence 300 feet North to the NW corner, corner No. 1, the point of beginning

The NW corner of this claim, corner No. 1, is found about 935 feet North and 1100 feet West
from the SE corner of Section 30 Township 8 N, Range 2 W, G.&S.R.M.

The Location Monument on which this notice is posted is situated within Section 29, T8N, R2W, G.&S.R.M. and
encompasses portions of the following quarter Sections:

- SW Quarter, Section 29 Township 8 N Range 2 W Gila & Salt River Meridian.
- SE Quarter, Section 30 Township 8 N Range 2 W Gila & Salt River Meridian.

The boundaries of said claim were defined by law within ninety days from the date of posting of the
Notice of Location. The location work, consisting of the making and filing of maps and the payment of fees was
completed by the date of recordation of this certificate.

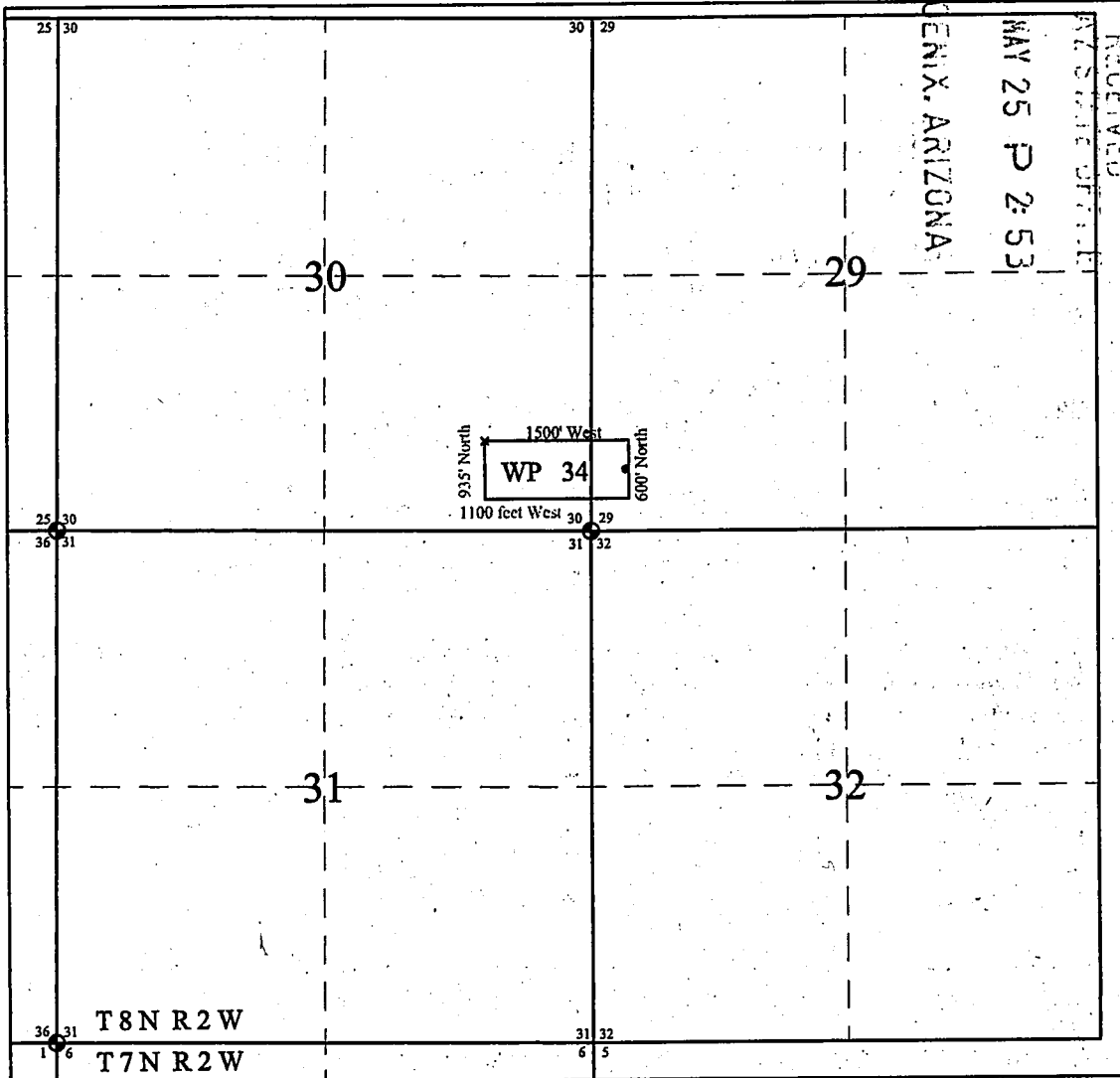
Discoverer, Locator and Claimant:
ZENOLITH (USA) INC.

by: Dave Rowe
Dave Rowe as Agent

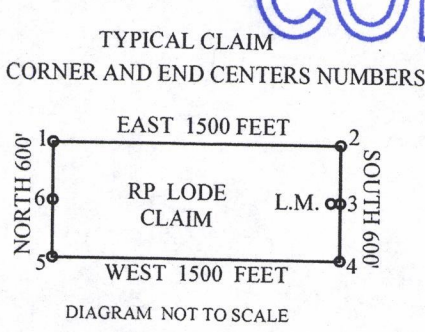

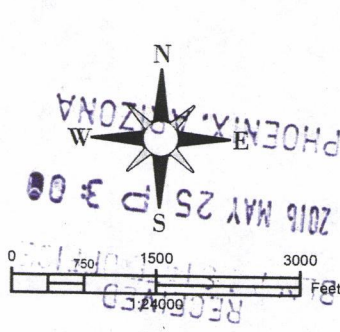
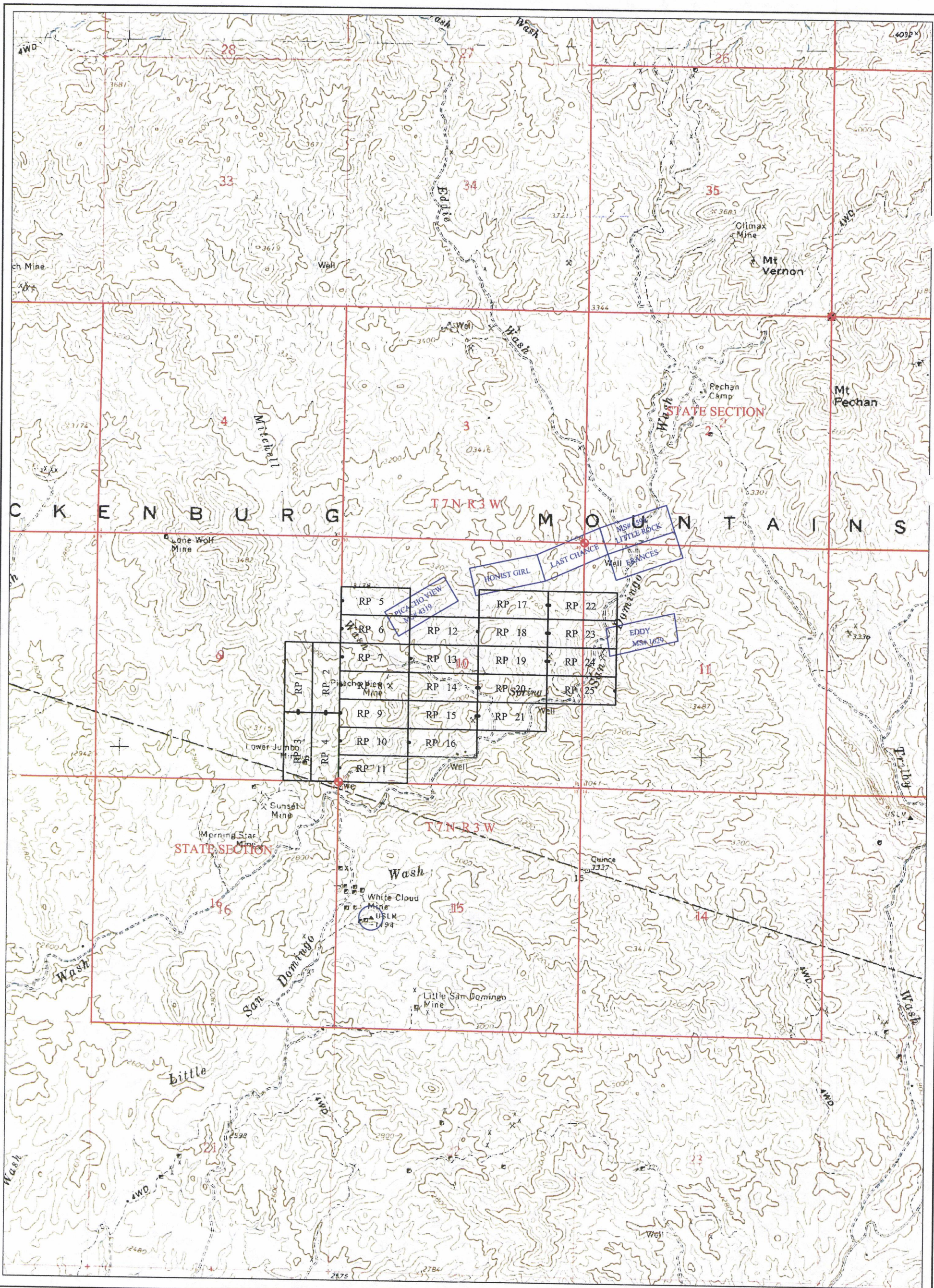
RECEIVED
BLM AZ STATE OFFICE
2016 MAY 25 P 2:53
PHOENIX, ARIZONA

AMC438411

WP 34 LODE CLAIM MAP



1. The above map depicts the **WP 34** Lode Claim, which is located in the SW 1/4 Sec. 29, and SE 1/4 Sec. 30, Township 8 North, Range 2 West Gila and Salt River Base and Meridian, Yavapai County, Arizona.
2. The **Northwest corner of the claim** is 935 feet, North and 1100 feet West of the Northeast corner of Section 31, Township 8 North, Range 2 West, G&SRBM.
3. The type of corner and location monuments used are wood 2" x 2" x 60" posts and metal tags with location information written thereon.

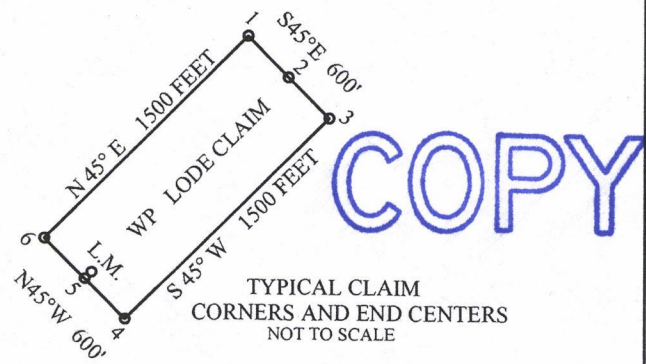

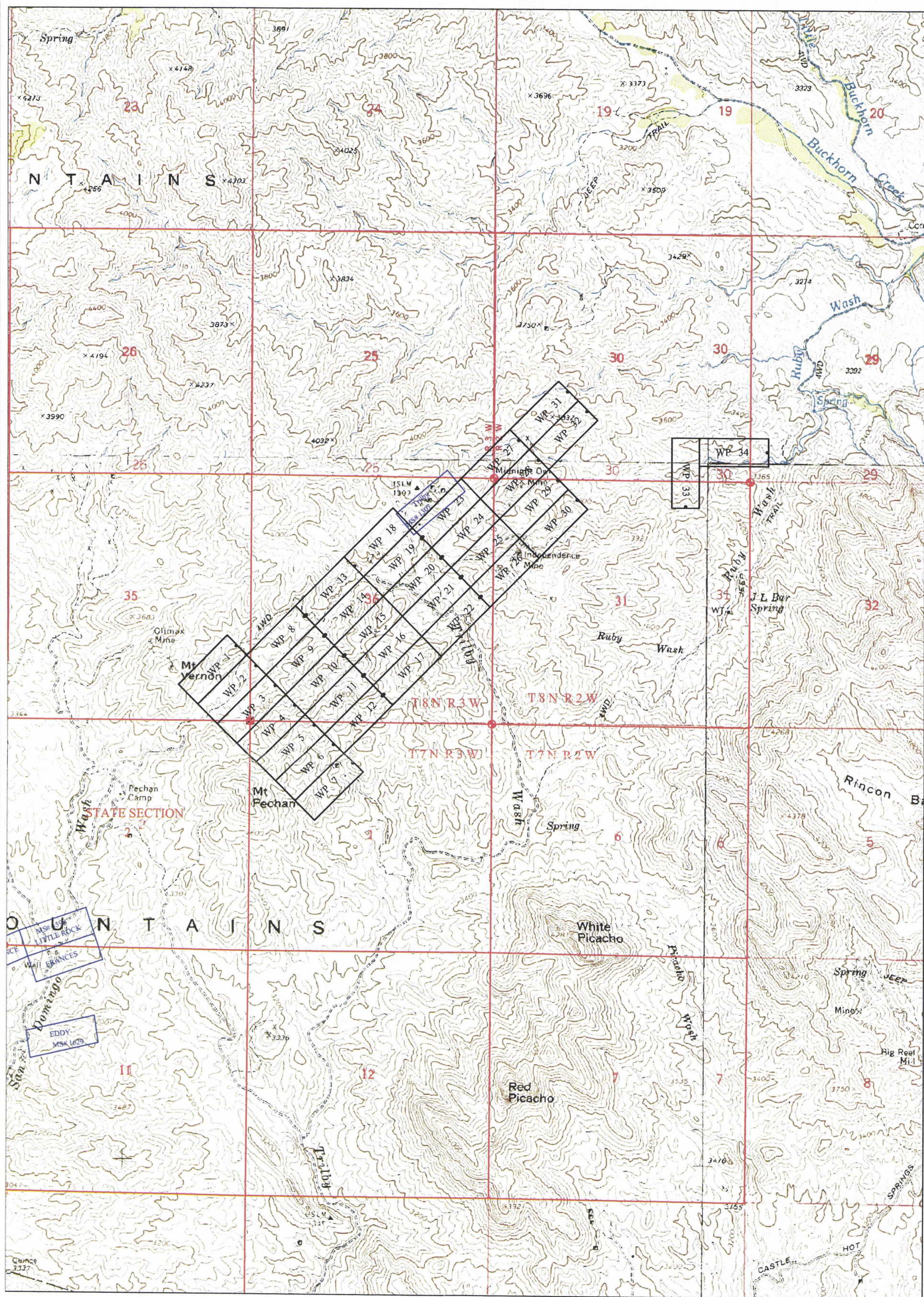


COPY

Owner:
ZENOLITH (USA) INC.
 P.O. BOX 130
 ARVADA, COLORADO 80001

RP 1-25 LODE MINING CLAIMS
 SECTIONS 9-11, T7N, R3W, G&S.R.M.
 YAVAPAI COUNTY, ARIZONA

LOCATION DATES:
 APRIL 4, 2016 --- RP 1-11
 APRIL 5, 2016 --- RP 12-25



COPY

Owner:
ZENOLITH (USA) INC.
 P.O. BOX 130
 ARVADA, COLORADO 80001

WP 1 - 34 LODE MINING CLAIMS
 SECTIONS 25,35;&36, T8N, R3W,G&S.R.M.
 SECTIONS 1&2, T7N, R3W,G&S.R.M.
 SECTIONS 29 - 31, T8N, R2W,G&S.R.M.
 YAVAPAI COUNTY, ARIZONA

LOCATION DATES:
 APRIL 7, 2016 --- WP 8-26
 APRIL 8, 2016 --- WP 1-7 & 27-34

PRIORITY[®] ★ MAIL ★



FLAT RATE ENVELOPE
ONE RATE ★ ANY WEIGHT*




PS00001000014

EP14F July 2013
OD: 12.5 x 9.5

PHOENIX, ARIZONA
2019 MAY 25 P 2:44
RECEIVED
BLM AZ STATE OFFICE



* Domestic only. * For International shipments, the maximum weight is 4 lbs.



\$6.45

P

Origin: 89445
Destination: 85004
0 Lb 11.40 Oz
May 20, 16
3197800445-04


1006

PRIORITY MAIL ®2-Day

Expected Delivery Day: 05/23/2016

C041

USPS TRACKING NUMBER



9505 5100 5662 6141 0128 23


WHEN USED INTERNATIONALLY,
A CUSTOMS DECLARATION
LABEL MAY BE REQUIRED.

FROM: Dave Rowe
MKS, Inc.
5400 Feedlot Rd
Winnemucca, NV 89445

TO:
Dept. of Interior - Ariz. BLM
Arizona State Office
One North Central Ave.
Suite 800
Phoenix, AZ 85004-

4427

85004-4427



PS00001000014

EP14F July 2013
OD: 12.5 x 9.5

VISIT US AT USPS.COM®
ORDER FREE SUPPLIES ONLINE



This packaging is the property of the U.S. Postal Service® and is provided solely for use in sending Priority Mail® shipments. Misuse may be a violation of federal law. This packaging is not for resale. EP14F © U.S. Postal Service, July 2013; All rights reserved.

This envelope is made from post-consumer waste. Please recycle - again.

DEPARTMENT OF INTERIOR
BUREAU OF LAND MANAGEMENT

Input Parameters for Geographic Report with Land

System Id = CR

Admin State = AZ

Geo State =

Casetype Begins With

Case Disp Txt = AUTHORIZED, CANCELLED, EXPIRED, PENDING, REJECTED, RELINQUISHED, WITHDRAWN

Mer Twp Rng =

Section =

Mtrs = 14 0070N 0030W 001, 14 0070N 0030W 002, 14 0070N 0030W 009, 14 0070N 0030W 010, 14 0070N 0030W 011, 14 0070N 0030W 999, 14 0080N 0020W 029, 14 0080N 0020W 030, 14 0080N 0020W 031, 14 0080N 0020W 999, 14 0080N 0030W 025, 14 0080N 0030W 035, 14 0080N 0030W 036, 14 0080N 0030W 999

Commodity =

Commodity Txt =

Pending Org =

Pend Org Decode =

Total Rows Returned: 20

RUN TIME: 05:52 AM

Adm State: AZ

UNITED STATES DEPARTMENT OF INTERIOR
BUREAU OF LAND MANAGEMENT
GEOGRAPHIC REPORT WITH LAND
Sorted by Serial Number

RUN DATE: 05/31/2016
Page 1 of 3

Serial Number: AZA 024700
Total Case Acres: 1.000

<u>Casetype</u>	<u>Case Disp</u>	14	0080N	0030W	<u>Sect</u>	<u>Sur Typ</u>	<u>Sur Num</u>	<u>Suff</u>	<u>Subdivision</u>	<u>Act Pend</u>
380913	EXPIRED				035	ALIQ			S2;	

Serial Number: AZA 027989
Total Case Acres: 1.000

<u>Casetype</u>	<u>Case Disp</u>	14	0080N	0020W	<u>Sect</u>	<u>Sur Typ</u>	<u>Sur Num</u>	<u>Suff</u>	<u>Subdivision</u>	<u>Act Pend</u>
380913	EXPIRED				030	FF			PART;	

Serial Number: AZA 027989
Total Case Acres: 1.000

<u>Casetype</u>	<u>Case Disp</u>	14	0080N	0030W	<u>Sect</u>	<u>Sur Typ</u>	<u>Sur Num</u>	<u>Suff</u>	<u>Subdivision</u>	<u>Act Pend</u>
380913	EXPIRED				036	FF			PART;	

Serial Number: AZA 031568
Total Case Acres: 1.000

<u>Casetype</u>	<u>Case Disp</u>	14	0070N	0030W	<u>Sect</u>	<u>Sur Typ</u>	<u>Sur Num</u>	<u>Suff</u>	<u>Subdivision</u>	<u>Act Pend</u>
293200	EXPIRED				010	FF			PORTION OF;	
					011	FF			PORTION OF;	

Serial Number: AZA 031961
Total Case Acres: 1.000

<u>Casetype</u>	<u>Case Disp</u>	14	0070N	0030W	<u>Sect</u>	<u>Sur Typ</u>	<u>Sur Num</u>	<u>Suff</u>	<u>Subdivision</u>	<u>Act Pend</u>
293200	EXPIRED				010	FF			PORTION OF;	
					011	FF			PORTION OF;	

RUN TIME: 05:52 AM

Adm State: AZ

UNITED STATES DEPARTMENT OF INTERIOR
BUREAU OF LAND MANAGEMENT
GEOGRAPHIC REPORT WITH LAND
Sorted by Serial Number

RUN DATE: 05/31/2016

Page 2 of 3

Serial Number: AZA 032169
Total Case Acres: 1.000

<u>Casetype</u>	<u>Case Disp</u>				<u>Sect</u>	<u>Sur Typ</u>	<u>Sur Num</u>	<u>Suff</u>	<u>Subdivision</u>	<u>Act Pend</u>
380910	AUTHORIZED	14	0080N	0020W	029	ALIQ			NWNW;	

Serial Number: AZA 032320
Total Case Acres: 5.000

<u>Casetype</u>	<u>Case Disp</u>				<u>Sect</u>	<u>Sur Typ</u>	<u>Sur Num</u>	<u>Suff</u>	<u>Subdivision</u>	<u>Act Pend</u>
380910	PENDING	14	0080N	0020W	031	FF			PORTION OF;	

Serial Number: AZA 032519
Total Case Acres: 1.000

<u>Casetype</u>	<u>Case Disp</u>				<u>Sect</u>	<u>Sur Typ</u>	<u>Sur Num</u>	<u>Suff</u>	<u>Subdivision</u>	<u>Act Pend</u>
293200	EXPIRED	14	0080N	0020W	030	FF			PORTION OF;	

Serial Number: AZA 032519
Total Case Acres: 1.000

<u>Casetype</u>	<u>Case Disp</u>				<u>Sect</u>	<u>Sur Typ</u>	<u>Sur Num</u>	<u>Suff</u>	<u>Subdivision</u>	<u>Act Pend</u>
293200	EXPIRED	14	0080N	0030W	025	FF			PORTION OF;	

Serial Number: AZA 032607
Total Case Acres: 1.000

<u>Casetype</u>	<u>Case Disp</u>				<u>Sect</u>	<u>Sur Typ</u>	<u>Sur Num</u>	<u>Suff</u>	<u>Subdivision</u>	<u>Act Pend</u>
293200	AUTHORIZED	14	0070N	0030W	010	FF			PORTION OF;	

Serial Number: AZA 033674
Total Case Acres: 1.000

<u>Casetype</u>	<u>Case Disp</u>				<u>Sect</u>	<u>Sur Typ</u>	<u>Sur Num</u>	<u>Suff</u>	<u>Subdivision</u>	<u>Act Pend</u>
		14	0070N	0030W						

RUN TIME: 05:52 AM

Adm State: AZ

UNITED STATES DEPARTMENT OF INTERIOR
BUREAU OF LAND MANAGEMENT
GEOGRAPHIC REPORT WITH LAND
Sorted by Serial Number

RUN DATE: 05/31/2016
Page 3 of 3

293200 EXPIRED 010 FF PORTION OF;
011 FF PORTION OF;

Serial Number: AZA 033816
Total Case Acres: 33.309

<u>Casetype</u>	<u>Case Disp</u>	14	0080N	0020W	<u>Sect</u>	<u>Sur Typ</u>	<u>Sur Num</u>	<u>Suff</u>	<u>Subdivision</u>	<u>Act Pend</u>
281001	AUTHORIZED				029	MNR			N2NWNE;	

Serial Number: AZA 033832
Total Case Acres: 5.000

<u>Casetype</u>	<u>Case Disp</u>	14	0080N	0020W	<u>Sect</u>	<u>Sur Typ</u>	<u>Sur Num</u>	<u>Suff</u>	<u>Subdivision</u>	<u>Act Pend</u>
380910	REJECTED				031	ALIQ			NW;	

Serial Number: AZA 033832
Total Case Acres: 5.000

<u>Casetype</u>	<u>Case Disp</u>	14	0080N	0030W	<u>Sect</u>	<u>Sur Typ</u>	<u>Sur Num</u>	<u>Suff</u>	<u>Subdivision</u>	<u>Act Pend</u>
380910	REJECTED				036	ALIQ			NW;	

Serial Number: AZA 035151
Total Case Acres: 1.000

<u>Casetype</u>	<u>Case Disp</u>	14	0070N	0030W	<u>Sect</u>	<u>Sur Typ</u>	<u>Sur Num</u>	<u>Suff</u>	<u>Subdivision</u>	<u>Act Pend</u>
293200	PENDING				010	FF			PORTION OF;	
					011	FF			PORTION OF;	

Serial Number: AZA 035832
Total Case Acres: 40.000

<u>Casetype</u>	<u>Case Disp</u>	14	0080N	0020W	<u>Sect</u>	<u>Sur Typ</u>	<u>Sur Num</u>	<u>Suff</u>	<u>Subdivision</u>	<u>Act Pend</u>
293200	PENDING				029	ALIQ			ALL;	

